



MISSOURI STATEWIDE  
INTEROPERABILITY NETWORK (MOSWIN)

# TABLE OF CONTENTS

## MOSWIN SYSTEM

OVERVIEW .....	2
----------------	---

## STATEWIDE SUMMARY

STATE AGENCIES .....	4
----------------------	---

STATEWIDE AGENCIES.....	5
-------------------------	---

## REGION A COUNTIES

BATES COUNTY.....	8
-------------------	---

BENTON COUNTY.....	9
--------------------	---

CARROLL COUNTY .....	10
----------------------	----

CASS COUNTY.....	11
------------------	----

CLAY COUNTY .....	12
-------------------	----

HENRY COUNTY.....	13
-------------------	----

JACKSON COUNTY.....	14
---------------------	----

JOHNSON COUNTY .....	15
----------------------	----

LAFAYETTE COUNTY .....	16
------------------------	----

PETTIS COUNTY.....	17
--------------------	----

PLATTE COUNTY .....	18
---------------------	----

RAY COUNTY.....	19
-----------------	----

SALINE COUNTY.....	20
--------------------	----

REGION A OVERVIEW MAP .....	21
-----------------------------	----

## REGION B COUNTIES

ADAIR COUNTY .....	24
--------------------	----

CHARITON COUNTY.....	25
----------------------	----

CLARK COUNTY .....	26
--------------------	----

KNOX COUNTY .....	27
-------------------	----

LEWIS COUNTY .....	28
--------------------	----

LINN COUNTY.....	29
------------------	----

MACON COUNTY .....	30
--------------------	----

MARION COUNTY.....	31
--------------------	----

MONROE COUNTY .....	32
---------------------	----

PUTNAM COUNTY.....	33
--------------------	----

RALLS COUNTY.....	34
-------------------	----

RANDOLPH COUNTY .....	35
-----------------------	----

SCHUYLER COUNTY .....	36
-----------------------	----

SCOTLAND COUNTY.....	37
----------------------	----

SHELBY COUNTY .....	38
---------------------	----

SULLIVAN COUNTY.....	39
----------------------	----

REGION B OVERVIEW MAP.....	40
----------------------------	----

## REGION C COUNTIES

FRANKLIN COUNTY .....	42
-----------------------	----

LINCOLN COUNTY .....	43
----------------------	----

PERRY COUNTY.....	44
-------------------	----

PIKE COUNTY .....	45
-------------------	----

SAINT FRANCOIS COUNTY.....	46
----------------------------	----

SAINTE GENEVIEVE COUNTY .....	47
-------------------------------	----

WARREN COUNTY.....	48
--------------------	----

WASHINGTON COUNTY .....	49
-------------------------	----

REGION C OVERVIEW MAP .....	50
-----------------------------	----

## REGION D COUNTIES

BARRY COUNTY .....	52
--------------------	----

BARTON COUNTY.....	53
--------------------	----

CEDAR COUNTY .....	54
--------------------	----

CHRISTIAN COUNTY .....	55
------------------------	----

DADE COUNTY .....	56
-------------------	----

DALLAS COUNTY .....	57
---------------------	----

GREENE COUNTY.....	58
--------------------	----

HICKORY COUNTY .....	59
----------------------	----

JASPER COUNTY .....	60
---------------------	----

LAWRENCE COUNTY.....	61
----------------------	----

MCDONALD COUNTY .....	62
-----------------------	----

NEWTON COUNTY .....	63
---------------------	----

POLK COUNTY.....	64
------------------	----

SAINT CLAIR COUNTY.....	65
-------------------------	----

STONE COUNTY .....	66
--------------------	----

TANEY COUNTY .....	67
--------------------	----

VERNON COUNTY.....	68
--------------------	----

WEBSTER COUNTY.....	69
---------------------	----

REGION D OVERVIEW MAP .....	70
-----------------------------	----

## REGION E COUNTIES

BOLLINGER COUNTY .....	72
------------------------	----

BUTLER COUNTY .....	73
---------------------	----

CAPE GIRARDEAU COUNTY.....	74
----------------------------	----

DUNKLIN COUNTY.....	76
---------------------	----

# TABLE OF CONTENTS (CONTINUED)

IRON COUNTY.....	77
MADISON COUNTY.....	78
MISSISSIPPI COUNTY.....	79
NEW MADRID COUNTY.....	80
PEMISCOT COUNTY.....	81
RIPLEY COUNTY.....	82
SCOTT COUNTY.....	83
STODDARD COUNTY.....	84
WAYNE COUNTY.....	85
REGION E OVERVIEW MAP.....	86
<b>REGION F COUNTIES</b>	
AUDRAIN COUNTY.....	88
BOONE COUNTY.....	89
CALLAWAY COUNTY.....	90
CAMDEN COUNTY.....	91
COLE COUNTY.....	92
COOPER COUNTY.....	93
GASCONADE COUNTY.....	94
HOWARD COUNTY.....	95
MILLER COUNTY.....	96
MONITEAU COUNTY.....	97
MONTGOMERY COUNTY.....	98
MORGAN COUNTY.....	99
OSAGE COUNTY.....	100
REGION F OVERVIEW MAP.....	101
<b>REGION G COUNTIES</b>	
CARTER COUNTY.....	104
DOUGLAS COUNTY.....	105
HOWELL COUNTY.....	106
OREGON COUNTY.....	108
OZARK COUNTY.....	109
REYNOLDS COUNTY.....	110
SHANNON COUNTY.....	111
TEXAS COUNTY.....	112
WRIGHT COUNTY.....	113
REGION G OVERVIEW MAP.....	114

<b>REGION H COUNTIES</b>	
ANDREW COUNTY.....	116
ATCHISON COUNTY.....	117
BUCHANAN COUNTY.....	118
CALDWELL COUNTY.....	119
CLINTON COUNTY.....	120
DAVISS COUNTY.....	121
DE KALB COUNTY.....	122
GENTRY COUNTY.....	123
GRUNDY COUNTY.....	124
HARRISON COUNTY.....	125
HOLT COUNTY.....	126
LIVINGSTON COUNTY.....	127
MERCER COUNTY.....	128
NODAWAY COUNTY.....	129
REGION H OVERVIEW MAP.....	131
<b>REGION I COUNTIES</b>	
CRAWFORD COUNTY.....	134
DENT COUNTY.....	135
LACLEDE COUNTY.....	136
MARIES COUNTY.....	137
PHELPS COUNTY.....	138
- ROLLA, CITY OF.....	139
PULASKI COUNTY.....	140
REGION I OVERVIEW MAP.....	141
<b>SAINT LOUIS METRO COUNTIES</b>	
JEFFERSON COUNTY.....	144
SAINT CHARLES COUNTY.....	146
SAINT LOUIS COUNTY.....	148
- FIRE & EMS DEPARTMENTS.....	148
- LAW ENFORCEMENT DEPARTMENTS.....	150
- OTHER GOVERNMENTAL DEPARTMENTS.....	152
SAINT LOUIS CITY.....	154
SAINT LOUIS METRO OVERVIEW MAP.....	155
<b>FEDERAL AGENCIES</b>	
FEDERAL AGENCIES LIST.....	158

[THIS PAGE IS INTENTIONALLY BLANK.]



## DISCIPLINES

	AGENCIES	RADIOS	LEVEL 1	LEVEL 2	CONTROL STATIONS
Law Enforcement	312	13,249	79	233	121
- Airport Law Enforcement	2	818	1	1	1
- Campus Law Enforcement	10	150	2	8	4
- Municipal Law Enforcement	212	10,044	38	174	61
- County Sheriffs	85	2,186	38	47	55
- Railroad Law Enforcement	3	51	0	3	0
Fire Departments	214	4,757	8	206	15
EMS Departments	49	545	7	42	12
Dispatch	59	155	4	55	56
Public Safety	5	376	3	2	4
Emergency Management	59	452	4	55	9
Hospitals	57	152	2	55	40
Public Health	104	192	1	103	85
Public Works/Transportation	40	2,033	1	39	0
Governmental Entities	7	186	0	7	0
State Agencies	19	4,982	10	9	6
Federal Agencies	14	2,004	9	5	4
Other Responders	12	747	3	9	11
Outstate Partners	1	64	0	1	0
Totals	952	29,894	131	821	363

# MOSWIN SYSTEM SUMMARY



# SYSTEM OVERVIEW

## Purpose of the MOSWIN System:

The MOSWIN System provides a platform for interoperable communications across all public safety and first responder communities. It consists of 84 radio tower sites throughout the state providing 95% mobile coverage in each county. Of these sites, 72 are in the VHF public safety spectrum with the other 12 sites in the 700MHz public safety spectrum.

The public safety and first responder community can utilize the MOSWIN system for interoperable and operable use at no cost to them beyond providing their own subscriber equipment; mobile radios, portable radios and/or control stations. The State of Missouri is committed to funding the maintenance of the core infrastructure and ensuring it is up-to-date with system software updates and system enhancements.

In addition to the interoperable platform many agencies have selected the MOSWIN system as their primary day-to-day internal communications. The Missouri State Highway Patrol was one of the earlier agencies to transition full-time to the MOSWIN system. The system now has over 130 public safety entities utilizing the system as their primary day-to-day communications system.

## Enhancements to the MOSWIN System:

**New Tower Sites:** The State of Missouri has worked with the public safety and first responder community to identify coverage gaps in their service areas. After evaluating the possible solutions, additional tower sites were determined to be the best means of addressing the reduced coverage areas. In the calendar year 2014 the State of Missouri added twelve sites. Eleven of these sites were in the 700Mhz band and one was in the VHF band.

The twelve additional sites have provided improved and acceptable/nominal signal levels in those identified coverage gaps. However agencies with single-band VHF-only equipment will not be able to access this additional 700Mhz coverage.

**MOSWIN Infrastructure Upgrade to 7.14:** In August of 2014 the State of Missouri, as part of their continued maintenance of the system, upgraded all core infrastructure of the MOSWIN system from version 7.7 to 7.14. This upgrade provides additional functionality to its users and additional system monitoring features. It is important to note that users of the system do not have to change anything or have their radio equipment reprogrammed with this upgrade. One of the features added with this upgrade is the possibility to connect multiple systems together therefore providing a mechanism for agencies to roam onto neighboring system with select talkgroups.

It is also important to note that even though these features upgrades are to the Motorola core infrastructure these additional features will be accessible by all authorized subscriber radios. These additional features are part of the Federal Project 25 (P25)

standard that MOSWIN is built on therefore allowing P25 equipment to access these features regardless of their vendor/manufacturer.

**ISSI with Kansas City System:** The State of Missouri is currently working through evaluating the connection through an Inter Radio Frequency Subsystem Interface (ISSI). This would provide a means for users of the MOSWIN system to seamlessly roam onto the Kansas City system on select talkgroups and vice versa for the Kansas City system users.

The State of Missouri is working with the Missouri State Highway Patrol to test this connection. The ISSI connection to Kansas City will have limited functionality initially until additional testing confirms the extent and manner in which the connection can be expanded. For more information on this inter-connection between the Kansas City System and MOSWIN please contact MOSWIN System Administration.

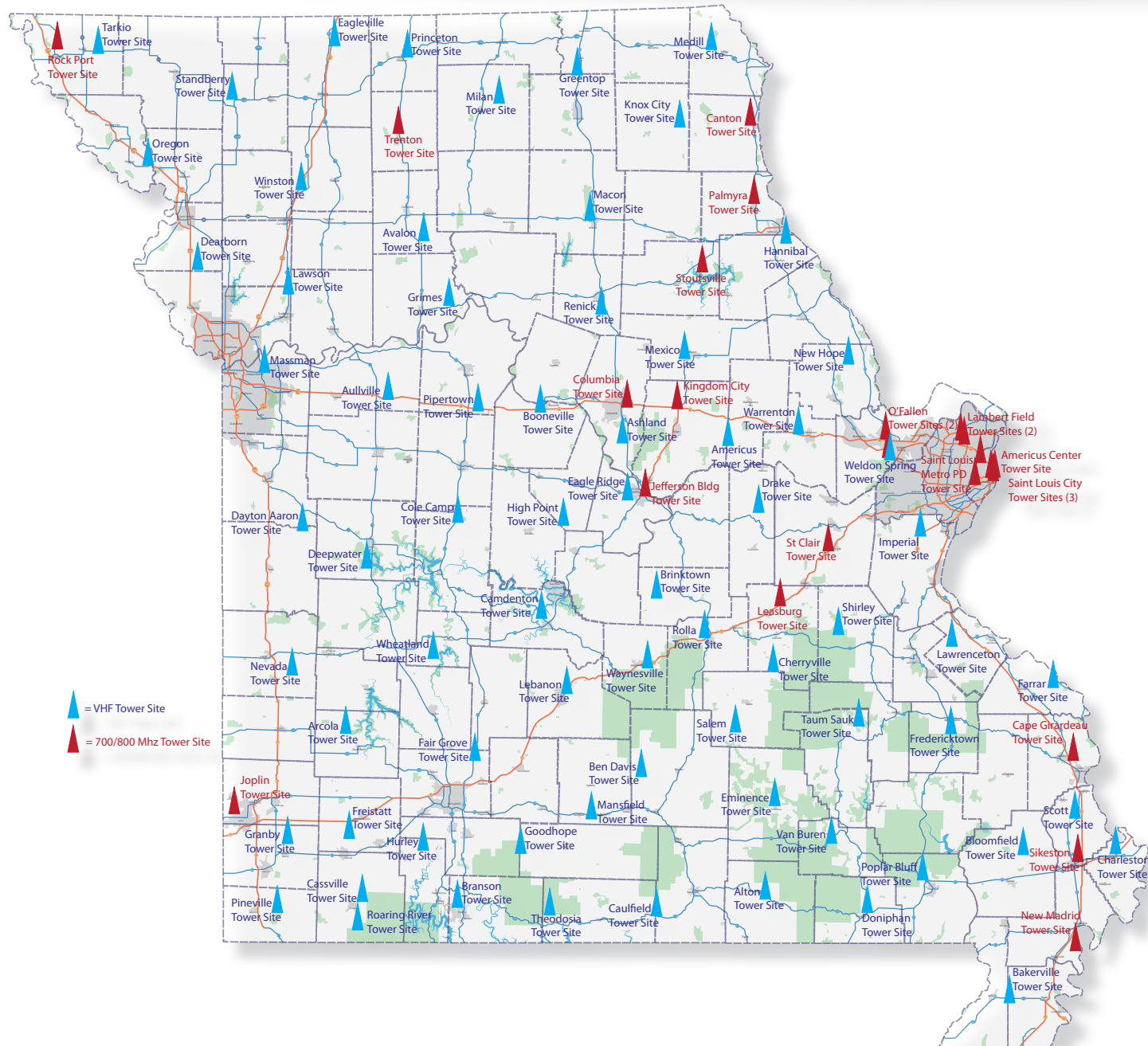
## Conclusion:

It is through the support of the MOSWIN users from its inception and into the future that a true interoperable system can be built and utilized by all participants. The number of users and radios on the system now is a true testament of the desire of the public safety and first responder communities to increase their communication capabilities.

It is always important to ensure an agency's internal communication plans and training program properly address MOSWIN and how the agency intends to use the system both on an interoperable and operable level. If all members of an agency are not properly trained and educated in how to use MOSWIN not only will it not work correctly for them, it may not even be a resource they are aware of in time of need. Agencies are encouraged to review with all staff annually their MOSWIN internal and interoperable communication [MOSWIN.mo.gov](http://MOSWIN.mo.gov) plans. MOSWIN interoperability policies and procedures are available on the website and training can be scheduled upon request for your agency.

User agencies are also encouraged to work with the MOSWIN System Administration staff if they experience issues with the MOSWIN system. Sometimes the solutions are easily corrected while other times they are not as quick, in the case of adding additional tower sites for increased coverage. However users should be reminded that just like the conventional communication system there will be dead spots, intermittent down times and other unexpected issues. MOSWIN System Administration is dedicated to notifying its member agencies of any such outages or system issues. It is best practice for agencies to educate their staff about identified dead spots, notifications of system outages-from MOSWIN and MOSWIN trouble reporting procedures.

# TOWER SITES



# STATE AGENCIES

	User Level	Radios	Control Station	Console
<b>State Law Enforcement</b>				
MO Department of Natural Resources - Rangers	1	105	Yes	
MO State Highway Patrol	1	3,177	Yes	Yes
MO Department of Conservation	2	693		
<b>State Agencies</b>				
MO Department of Corrections	1	232		
MO Department of Health and Senior Services	2	17	Yes	
MO Department of Mental Health	2	12		
MO Department of Natural Resources - Enviromental Emergency Response	1	45		
MO Department of Public Safety - Missouri Interoperability Center	1	501	Yes	Yes
MO Department of Revenue	2	22		
MO Division of Alcohol and Tobacco Control	2	10		
MO National Guard	1	92		
MO National Guard - Counter Drug Aviation	2	8		
MO Office of Homeland Security	2	10		
MO State Emergency Management Agency	1	27		Yes
MO State Fire Marshall - Division of Fire Safety	1	79		

# STATEWIDE AGENCIES

	User Level	Radios	Control Station	Console
<b>Hospital</b>				
Missouri Hospital Association	2	11	Yes	
<b>Railroad Law Enforcement</b>				
Alton & Southern Railway Police Department	2	10		
Burlington Northern Sante Fe Railway Police Department	2	28		
Terminal Railroad Police Department	2	13		
<b>Other Emergency Response Agencies</b>				
Missouri Civil Air Patrol	1	5		
Missouri Disaster Response System	2	54		

[THIS PAGE IS INTENTIONALLY BLANK.]

## DISCIPLINES







	AGENCIES	RADIOS	LEVEL 1	LEVEL 2	CONTROL STATIONS
Law Enforcement	15	173	2	13	9
- Campus Law Enforcement	1	2	0	1	1
- Municipal Law Enforcement	9	66	1	8	5
- County Sheriffs	5	105	1	4	3
Fire Departments	8	16	0	8	1
EMS Departments	2	10	0	2	0
Dispatch	5	11	0	5	5
Public Safety	0	0	0	0	0
Emergency Management	6	12	0	6	1
Hospitals	6	6	0	6	0
Public Health	9	9	0	9	6
State Agencies	1	-	1	0	1
Federal Agencies	1	1	0	1	1
Other Responders	1	3	0	1	1
Totals	54	241	3	51	25

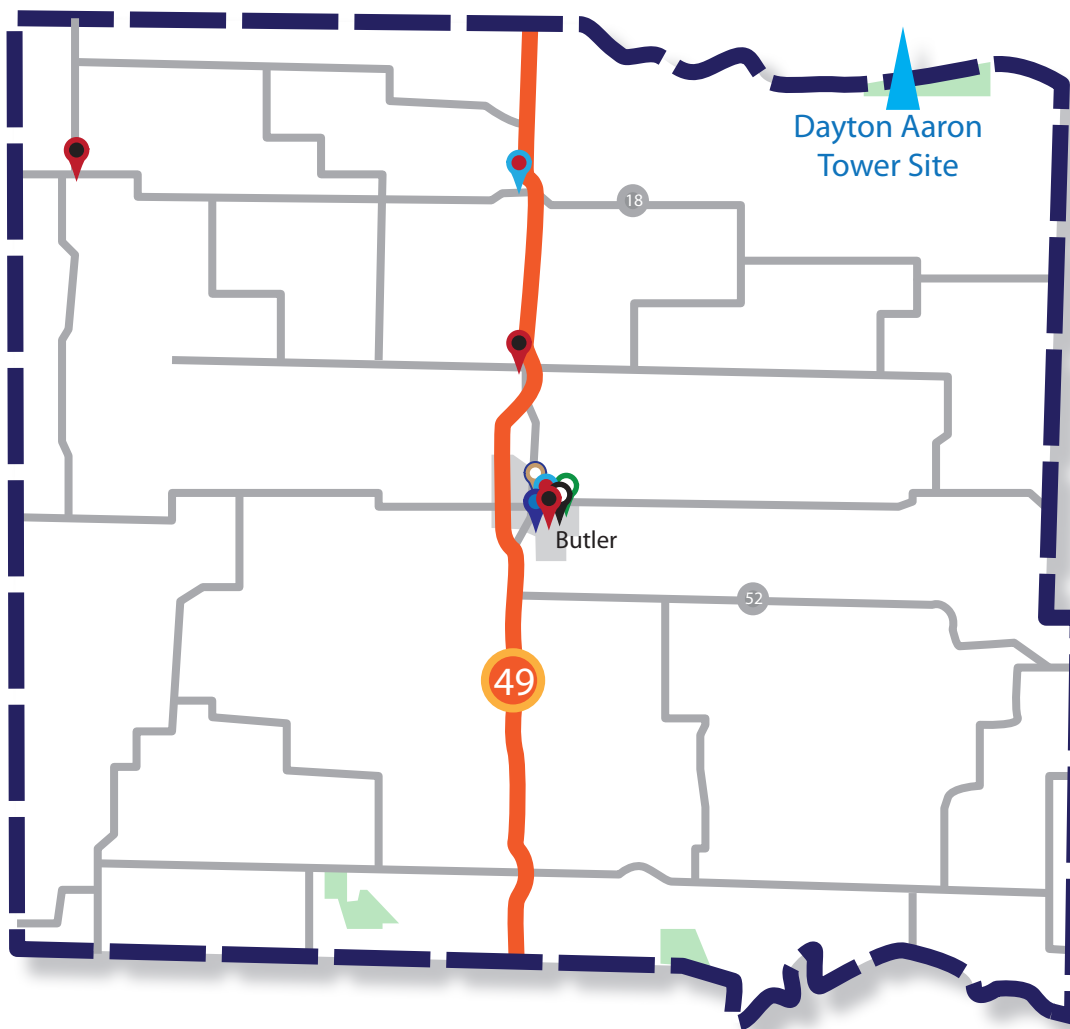
## REGION A COUNTIES SUMMARY



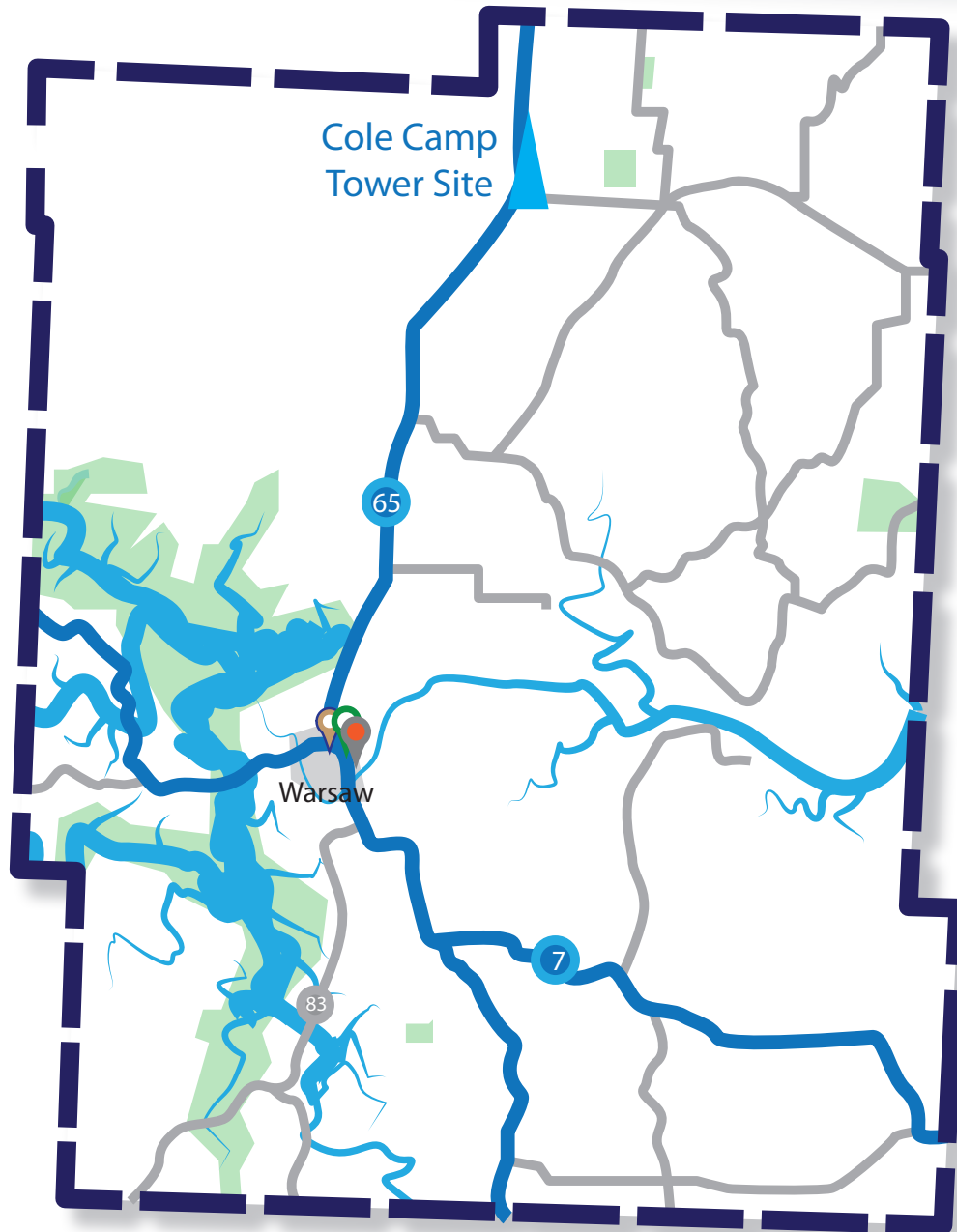
# REGION A COUNTIES




## BATES COUNTY

	User Level	Radios	Control Station
<b>Emergency Management</b>			
 Bates County Emergency Management	2	4	
<b>EMS Department(s)</b>			
 Bates County Memorial Hospital Ambulance	2	2	
<b>Fire Department(s)</b>			
	Adrian Fire Department	2	1
	Amsterdam Volunteer Fire Department	2	2
	Butler Fire Department/ Emergency Management	2	1
<b>Municipal Law Enforcement</b>			
	Adrian Police Department	2	1
	Butler Police Department	2	2
<b>Public Health</b>			
 Bates County Health Department	2	1	Yes
<b>Sheriff</b>			
 Bates County Sheriff / 911	1	31	Yes











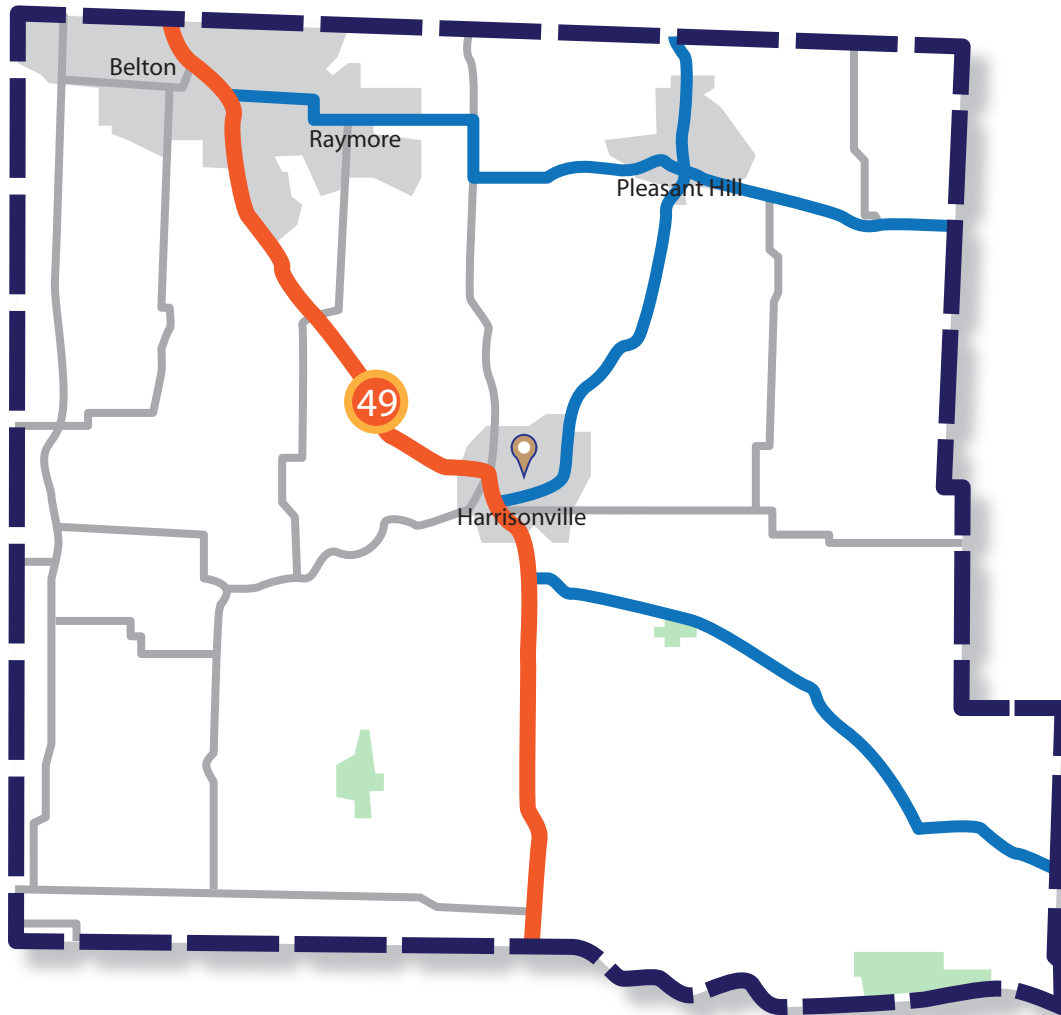
	User Level	Radios	Control Station
<b>Dispatch</b>			
 Benton County Central Dispatch/911	2	1	Yes
<b>Emergency Management</b>			
 Benton County Emergency Management	2	1	
<b>Public Health</b>			
 Benton County Health Center	2	1	Yes


# REGION A COUNTIES

## CARROLL COUNTY




	User Level	Radios	Control Station
<b>Dispatch</b>			
 Carroll County E-911	2	1	Yes
<b>Hospital</b>			
 Carroll County Memorial Hospital	2	1	
<b>Public Health</b>			
 Carroll County Health Department	2	1	Yes
<b>Sheriff</b>			
 Carroll County Sheriff	2	4	Yes



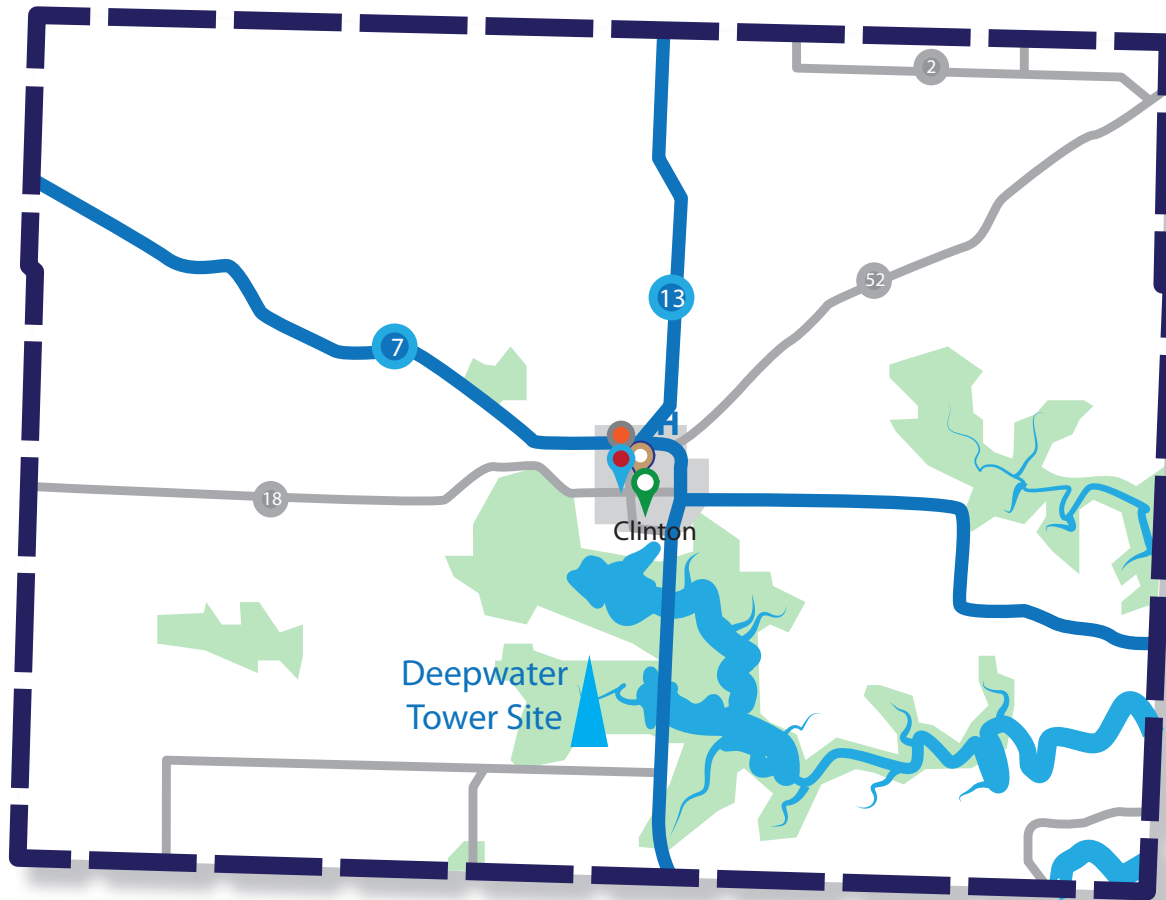







	User Level	Radios	Control Station
<b>Public Health</b>			
 Carroll County Health Department	2	1	Yes




# REGION A COUNTIES CLAY COUNTY

	User Level	Radios	Control Station
<b>Fire Department</b>			
 Holt Community Fire Protection District	2	1	
<b>Municipal Law Enforcement</b>			
 Kearney Police Department	2	6	
<b>Public Health</b>			
 Clay County Public Health Center	2	11	

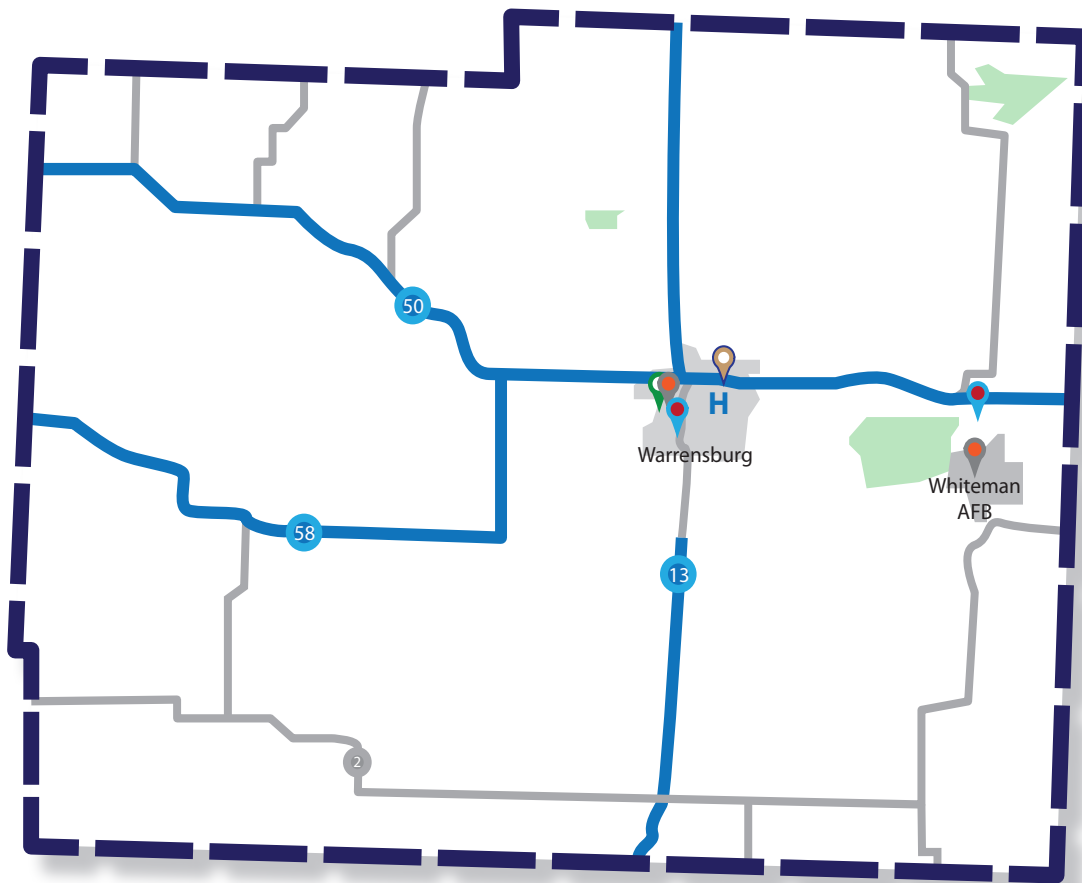




	User Level	Radios	Control Station
<b>Dispatch</b>			
 Henry County 911	2	4	Yes
<b>Emergency Management</b>			
 Henry County Emergency Management	2	2	Yes
<b>Hospital</b>			
 Golden Valley Memorial Healthcare	2	1	
<b>Municipal Law Enforcement</b>			
 Clinton Police Department	1	23	
<b>Public Health</b>			
 Henry County Health Center	2	1	Yes

		User Level	Radios	Control Station
<b>Hospital</b>				
	University of Kansas Hospital	2	2	
<b>Municipal Law Enforcement</b>				
	Oaks Grove Police Department	2	1	
<b>Public Health</b>				
	Independence Health Department	2	7	Yes
	Jackson County Health Department	2	1	Yes
	Kansas City Health Department	2	1	











	User Level	Radios	Control Station
<b>Dispatch</b>			
Johnson County E-911	2	4	Yes
<b>Emergency Management</b>			
Johnson County Emergency Management	2	2	
<b>Federal Agency</b>			
Whiteman Air Fire Base	2	1	Yes
<b>Hospital</b>			
Western Missouri Medical Center	2	1	
<b>Law Enforcement</b>			
Knob Knoster Police Department	2	1	Yes
University of Central Missouri - Department of Public Safety	2	2	Yes
<b>Public Health</b>			
Johnson County Community Health Services	2	1	Yes

# REGION A COUNTIES









## LAFAYETTE COUNTY




	User Level	Radios	Control Station
<b>Fire Department(s)</b>			
	Alma Fire Department	2	1
	Lexington Fire & Rescue	2	1
	Sni Valley Fire Protection District	2	4 Yes
<b>Fire/EMS Department(s)</b>			
	Concordia Fire Protection District/EMS	2	1
<b>Hospital</b>			
	Lafayette Regional Medical Center	2	1
<b>Municipal Law Enforcement</b>			
	Alma Police Department	2	1
	Higginsville Police Department	2	1 Yes
<b>Public Health</b>			
	Lafayette County Health Department	2	1 Yes
<b>Sheriff</b>			
	Lafayette County Sheriff/911	2	4 Yes

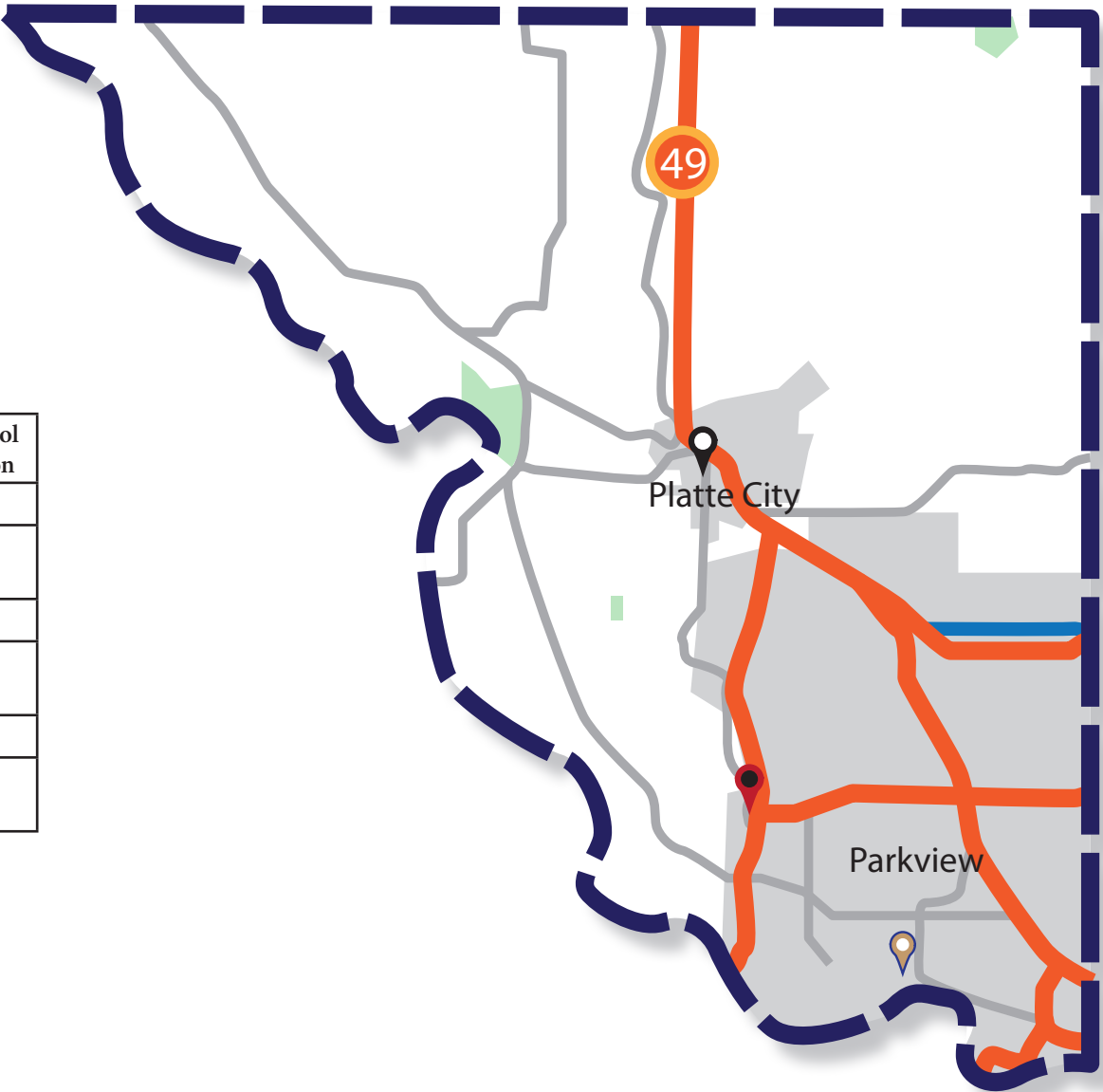






	User Level	Radios	Control Station
<b>Coroner &amp; Medical Examiner</b>			
 Pettis County Coroner	2	3	
<b>Emergency Management</b>			
 Sedalia / Pettis County Emergency Management	2	2	
<b>EMS Department(s)</b>			
 Pettis County Ambulance District	2	8	Yes
<b>Municipal Law Enforcement</b>			
 La Monte Police Department	2	1	
 Sedalia Police Department	2	32	Yes
<b>Public Health</b>			
 Bothwell Regional Health Center	2	1	
 Pettis County Health Center	2	1	Yes
<b>Sheriff</b>			
 Pettis County Sheriff / 911	2	61	Yes

	User Level	Radios	Control Station
<b>Fire Department(s)</b>			
 Southern Platte Fire Protection District	2	52	
<b>Public Health</b>			
 Platte County Health Department	2	1	
<b>Sheriff</b>			
 Platte County Sheriff	2	3	












	User Level	Radios	Control Station
<b>Hospital</b>			
<b>H</b> Ray County Memorial Hospital	2	1	

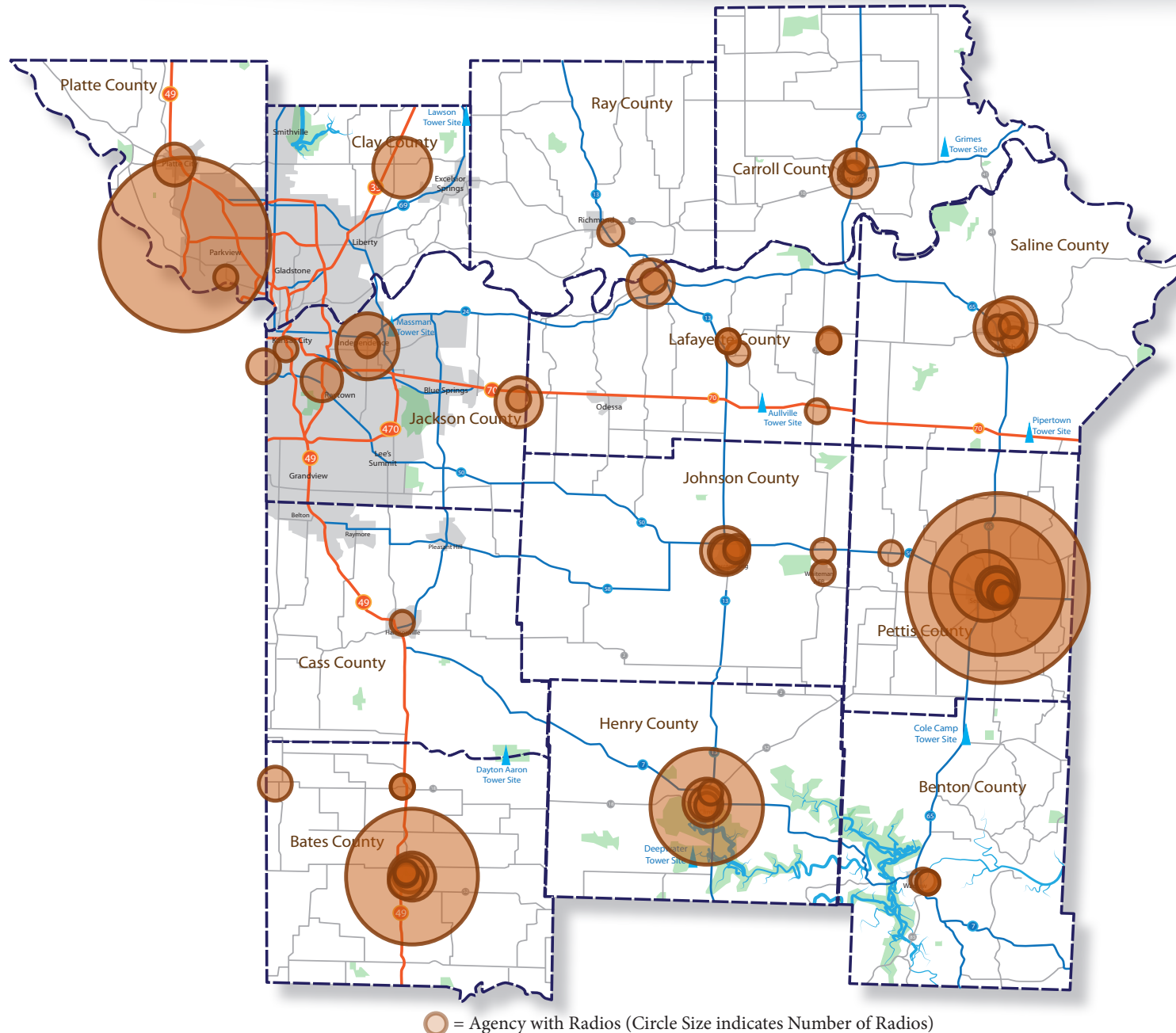
# REGION A COUNTIES

## SALINE COUNTY

	User Level	Radios	Control Station
<b>Dispatch</b>			
 Saline County E-911	2	1	Yes
<b>Emergency Management</b>			
 Marshall / Saline County Emergency Management	2	1	Yes
<b>Fire Department(s)</b>			
 Marshall Fire Department	2	5	
<b>Hospitals</b>			
 Fitzgibbon Hospital	2	1	
I-70 Community Hospital	2	1	
<b>Municipal Law Enforcement</b>			
 Marshall Police Department	2	1	Yes
<b>Public Health</b>			
 Saline County Health Department	2	1	
<b>Sheriff</b>			
 Saline County Sheriff	2	5	



# REGION A OVERVIEW MAP



[THIS PAGE IS INTENTIONALLY BLANK.]

## DISCIPLINES




	AGENCIES	RADIOS	LEVEL 1	LEVEL 2	CONTROL STATIONS
Law Enforcement	28	158	12	16	12
- Campus Law Enforcement	0	0	0	0	0
- Municipal Law Enforcement	17	55	6	11	4
- County Sheriffs	11	103	6	5	8
Fire Departments	25	110	0	25	2
EMS Departments	9	39	2	7	1
Dispatch	12	32	1	11	12
Public Safety	0	0	0	0	0
Emergency Management	6	21	0	6	0
Hospitals	5	11	0	5	5
Public Health	14	17	0	14	13
State Agencies	1	-	1	0	0
Totals	100	388	16	84	45

## REGION B COUNTIES SUMMARY



# REGION B COUNTIES


## ADAIR COUNTY

	User Level	Radios	Control Station
<b>Dispatch</b>			
 Kirksville/Adair County E-911 Joint Communications	2	1	Yes
<b>Hospital</b>			
 Northeast Regional Medical Center	2	4	
<b>Public Health</b>			
 Adair County Health Department	2	1	Yes










	User Level	Radios	Control Station
<b>Dispatch</b>			
 Chariton County 911	2	1	Yes







# REGION B COUNTIES

## CLARK COUNTY

	User Level	Radios	Control Station
<b>Fire Department</b>			
 Revere Volunteer Fire Department	2	1	
<b>Municipal Law Enforcement</b>			
 Kahoka Police Department	1	6	
<b>Sheriff</b>			
 Clark County Sheriff	1	17	Yes














	User Level	Radios	Control Station
<b>Emergency Management</b>			
 Knox County Emergency Management	2	1	
<b>EMS Department(s)</b>			
 Knox County Ambulance District	2	1	Yes
Knox County Rescue Squad	2	1	
<b>Fire Department(s)</b>			
 Edina Fire Department	2	2	
Knox City Fire Department	2	1	
<b>Municipal Law Enforcement</b>			
 Edina Police Department	1	6	Yes
<b>Public Health</b>			
 Knox County Health Department	2	1	Yes
<b>Sheriff</b>			
 Knox County Sheriff	2	10	Yes







# REGION B COUNTIES

## LEWIS COUNTY

	User Level	Radios	Control Station
<b>Dispatch</b>			
 Lewis County 911	2	1	Yes
<b>Emergency Management</b>			
 Lewis County Emergency Management	2	2	
<b>EMS Department(s)</b>			
 Lewis County Ambulance District	2	3	
<b>Fire Department(s)</b>			
 R-4 Fire Protection District	2	6	
 Western Lewis County Fire Protection District	2	8	Yes
<b>Municipal Law Enforcement</b>			
 Canton Police Department	1	1	
 La Grange Police Department	2	5	
<b>Public Health</b>			
 Lewis County Health Department	2	1	Yes
<b>Sheriff</b>			
 Lewis County Sheriff	1	17	Yes









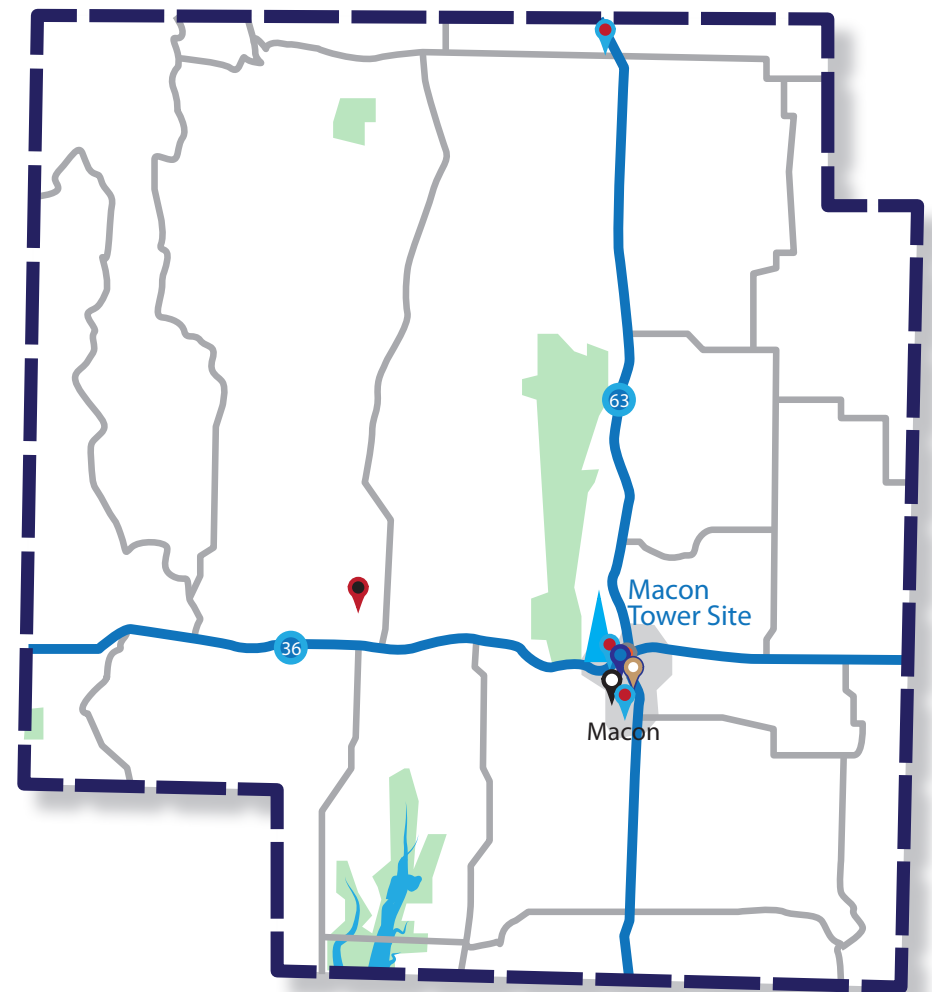


	User Level	Radios	Control Station
<b>Dispatch</b>			
 Linn County 911	2	3	Yes
<b>EMS Department(s)</b>			
 Linn County Ambulance District	2	1	Yes
<b>Fire Department(s)</b>			
 Brookfield Fire Department	2	4	
Browning Fire Department	2	1	
<b>Hospital</b>			
 Pershing Memorial Hospital	2	1	
<b>Municipal Law Enforcement</b>			
 Brookfield Police Department	2	11	
Browning Police Department	1	1	
Marceline Police Department	2	1	Yes
<b>Public Health</b>			
 Lewis County Health Department	2	1	Yes

# REGION B COUNTIES









## MACON COUNTY

	User Level	Radios	Control Station
<b>Dispatch</b>			
 Macon County E-911	2	2	Yes
<b>EMS Department(s)</b>			
 Macon County Ambulance District	2	6	
<b>Fire Department(s)</b>			
 Callao Town & Country Volunteer Fire	2	2	
<b>Municipal &amp; State Law Enforcement</b>			
	La Plata Police Department	1	3
	Macon Police Department	2	5
	MO State Highway Patrol - Troop B	1	-
<b>Public Health</b>			
 Macon County Health Department	2	1	Yes
<b>Sheriff</b>			
 Macon County Sheriff	2	1	Yes









 =Public Land (State/Federal)

	User Level	Radios	Control Station
<b>Dispatch</b>			
 Marion County Emergency Services (911)	1	16	Yes
<b>Emergency Management</b>			
 Hannibal / Marion County Emergency Management	2	11	
Palmyra Emergency Management	2	3	
<b>EMS Department(s)</b>			
 Marion County Ambulance District	1	17	
<b>Fire Department(s)</b>			
	Hannibal Fire Department	2	5
	Hannibal Rural Fire Protection District	2	15
	Marion County R-2 Fire & Rescue	2	4
	Palmyra Fire Department	2	11
<b>Hospital</b>			
 Hannibal Regional Healthcare System	2	4	
<b>Municipal Enforcement</b>			
 Palmyra Police Department	2	2	
<b>Public Health</b>			
 Marion County Health Department	2	1	Yes
<b>Sheriff</b>			
 Marion County Sheriff	2	1	Yes

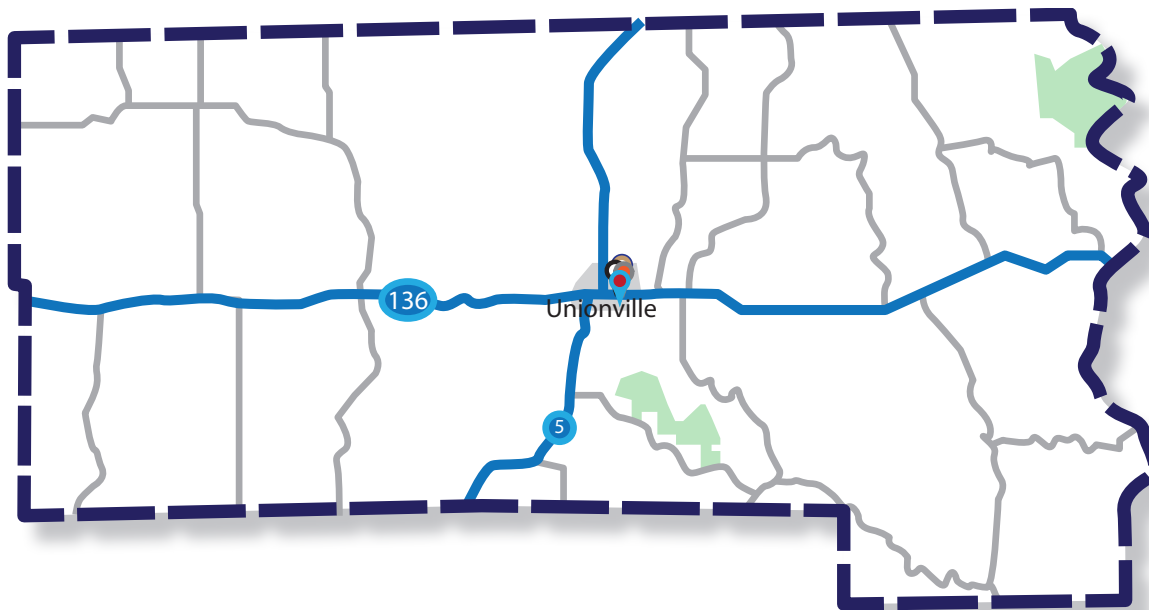
# REGION B COUNTIES





## MONROE COUNTY

	User Level	Radios	Control Station	
Dispatch				
	Monroe County 911	2	1	Yes
EMS Department(s)				
	Monroe City Ambulance District	2	3	
Fire Department(s)				
	Madison-West Monroe Fire Protection District	2	8	Yes
	Monroe City Fire Department	2	4	
	Paris Rural Fire Department	2	6	
Public Health				
	Monroe County Health Department	2	1	Yes










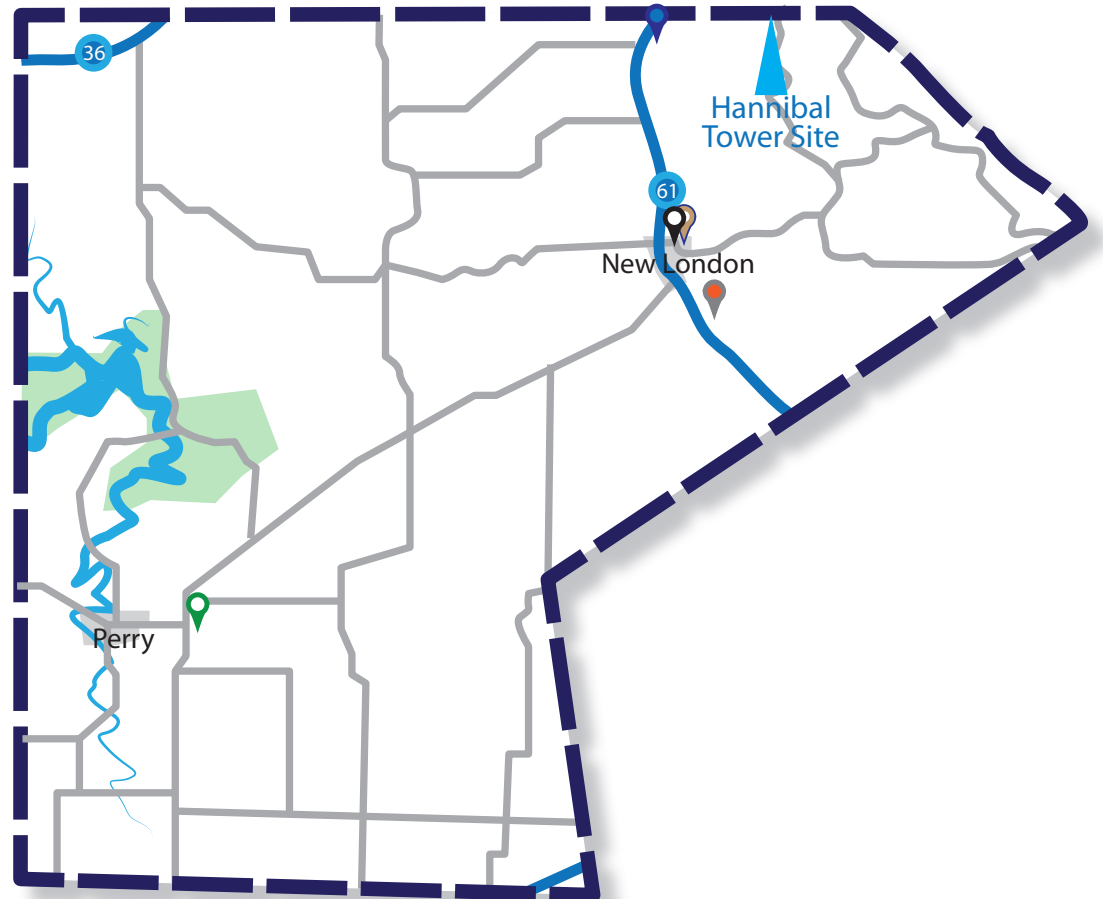


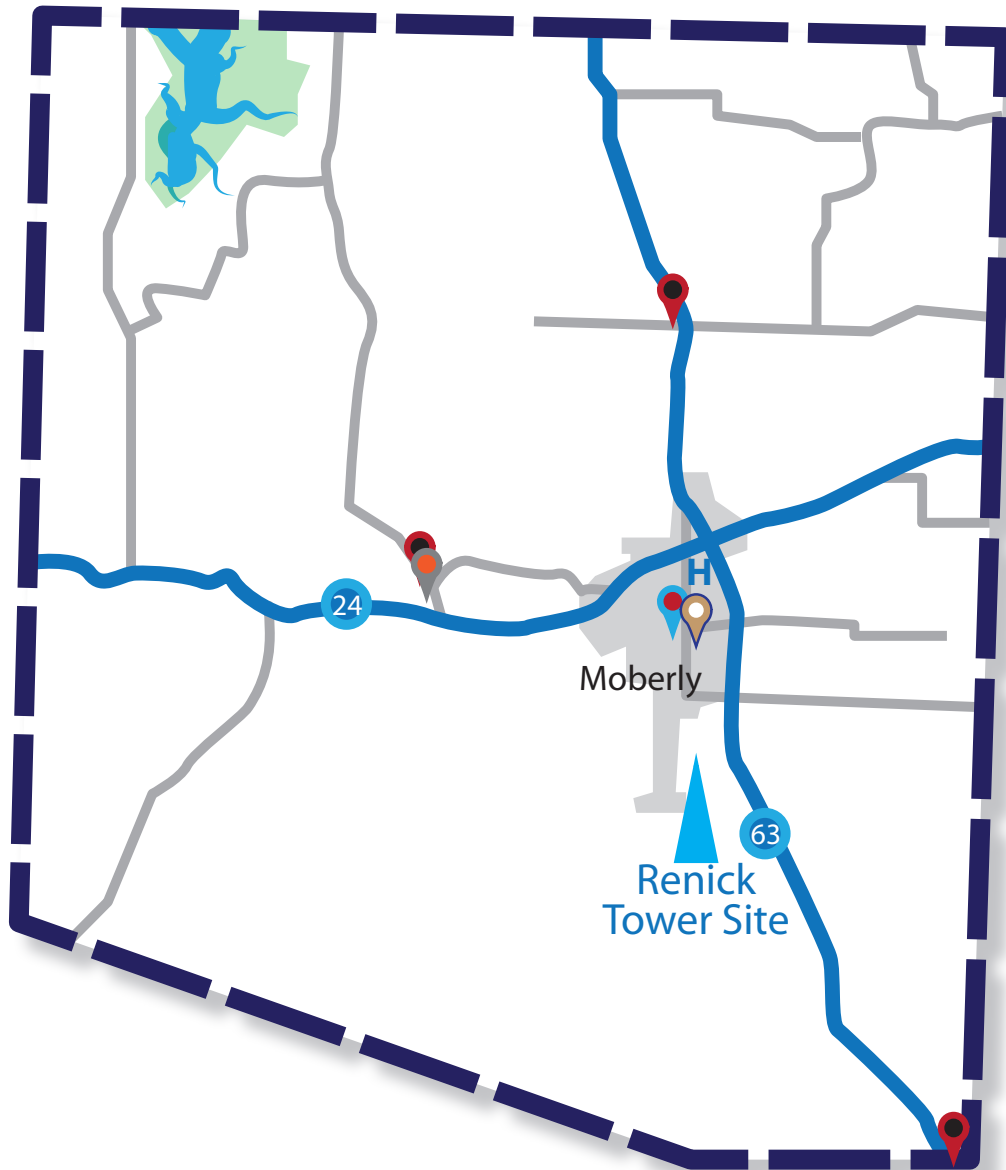
	User Level	Radios	Control Station
<b>Dispatch</b>			
 Putnam County 911	2	2	Yes
<b>Law Enforcement</b>			
 Unionville Police Department	2	2	
<b>Public Health</b>			
 Putnam County Health Department	2	1	Yes
<b>Sheriff</b>			
 Putnam County Sheriff	1	3	

# REGION B COUNTIES






## RALLS COUNTY

	User Level	Radios	Control Station
<b>Dispatch</b>			
 Ralls County 911	2	2	Yes
<b>Emergency Management</b>			
 Ralls County Emergency Management	2	2	
<b>EMS Department(s)</b>			
 Ralls County Ambulance District	1	5	
<b>Public Health</b>			
 Ralls County Health Department	2	1	Yes
<b>Sheriff</b>			
 Ralls County Sheriff	1	21	Yes










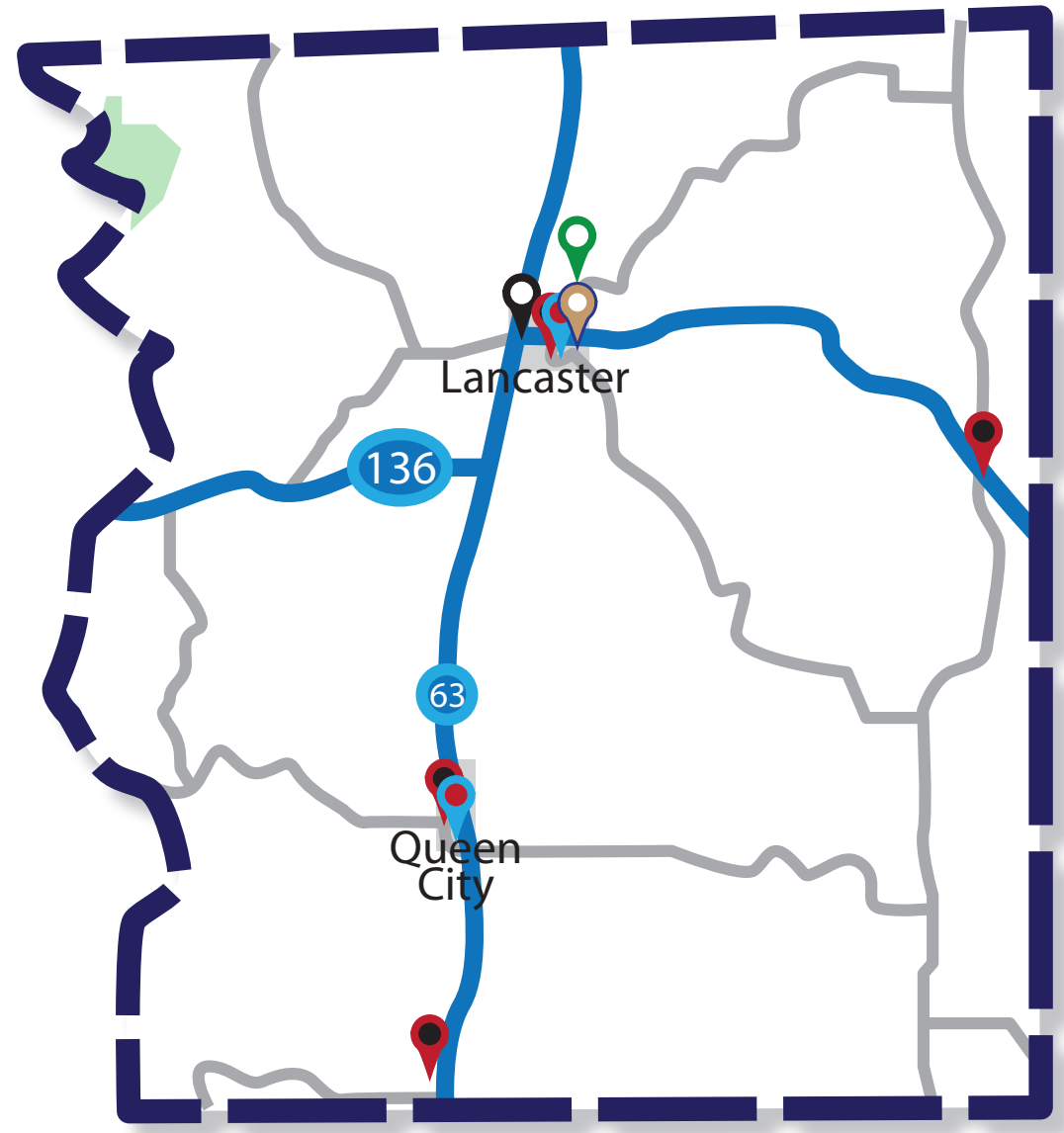
 =Public Land (State/Federal)

	User Level	Radios	Control Station
<b>Dispatch</b>			
 Randolph County 911	2	1	Yes
<b>Fire Department(s)</b>			
	Huntsville Fire Department	2	2
	Northeast R-4 Volunteer Fire Department	2	2
	Southeastern Randolph Fire Protection District	2	2
<b>Hospital</b>			
 Moberly Regional Medical Center	2	1	
<b>Municipal Enforcement</b>			
 Moberly Police Department	2	1	Yes
<b>Public Health</b>			
 Randolph County Health Department	2	4	Yes



# REGION B COUNTIES

## SCHUYLER COUNTY

	User Level	Radios	Control Station
<b>Emergency Management</b>			
 Schuyler County Emergency Management	2	2	
<b>Fire Department(s)</b>			
	Downing Fire Department	2	1
	Greentop Fire Association	2	2
	Lancaster Fire & Rescue	2	2
	Queen City Community Fire Department	2	8
<b>Municipal Enforcement</b>			
	Lancaster Police Department	2	2
	Queen City Police Department	1	3
<b>Public Health</b>			
 Schuyler County Health Department	2	1	Yes
<b>Sheriff</b>			
 Schuyler County Sheriff	1	7	Yes













	User Level	Radios	Control Station
<b>Public Health</b>			
 Scotland County Health Department	2	1	Yes
<b>Sheriff</b>			
 Scotland County Sheriff	2	1	Yes







# REGION B COUNTIES

## SHELBY COUNTY

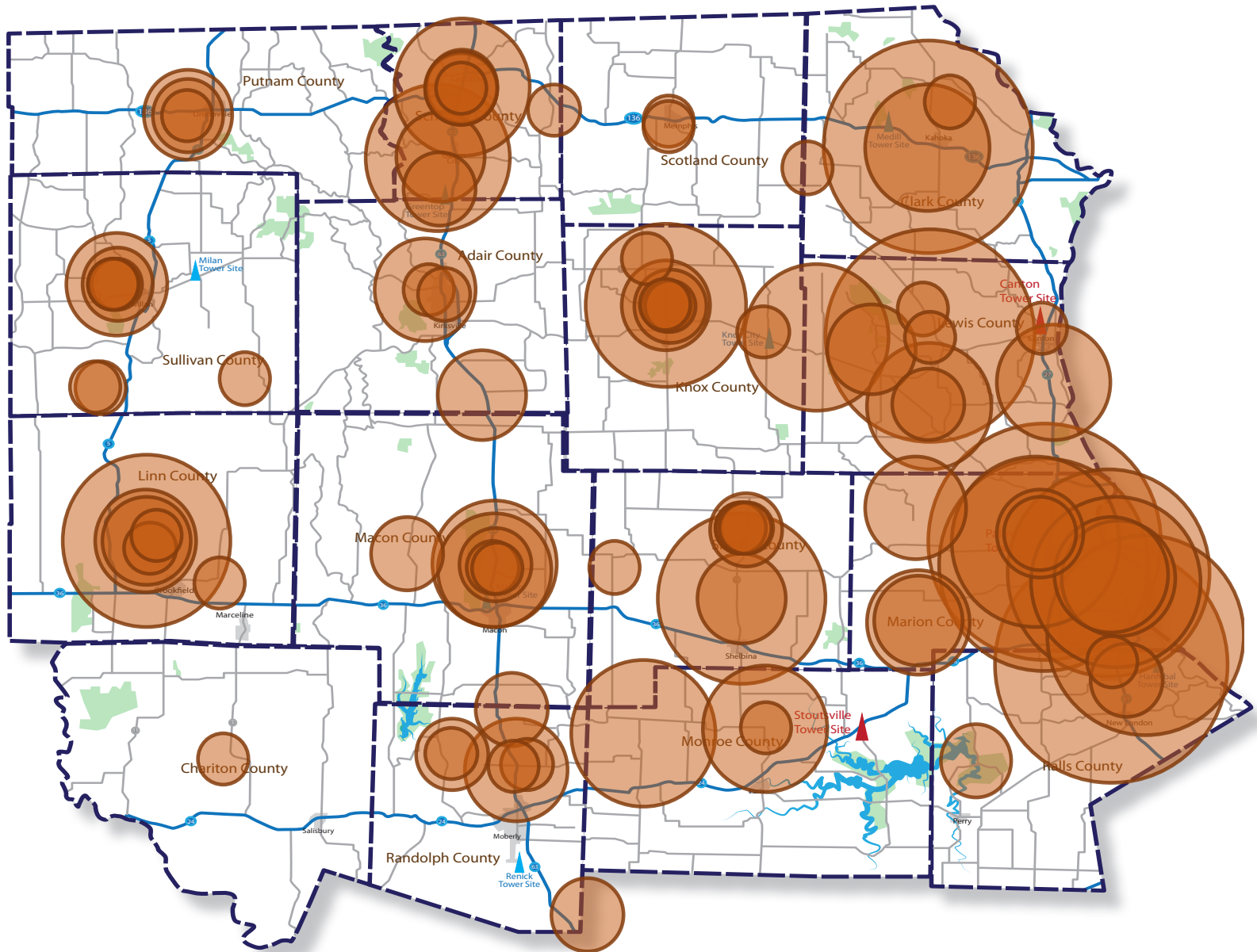
	User Level	Radios	Control Station
<b>Dispatch</b>			
 Shelby County E-911	2	1	Yes
<b>EMS Department(s)</b>			
 Salt River Ambulance District	2	2	
<b>Fire Department(s)</b>			
 Shelby Fire Protection District	2	11	
 Shelby Community Fire Department	2	1	
<b>Municipal Enforcement</b>			
 Clarence Police Department	2	1	
 Shelby Police Department	2	3	
<b>Public Health</b>			
 Shelby County Health Department	2	1	Yes
<b>Sheriff</b>			
 Shelby County Sheriff	2	1	





	User Level	Radios	Control Station
<b>Dispatch</b>			
 Sullivan County 911	2	1	Yes
<b>Fire Department(s)</b>			
 Winnigan Rural Fire Department	2	1	
<b>Hospital</b>			
 Sullivan County Memorial Hospital	2	1	
<b>Municipal Enforcement</b>			
 Milan Police Department	2	2	
<b>Public Health</b>			
 Sullivan County Health Department	2	1	Yes
<b>Sheriff</b>			
 Sullivan County Sheriff	2	1	Yes

# REGION B OVERVIEW MAP





## DISCIPLINES

	AGENCIES	RADIOS	LEVEL 1	LEVEL 2	CONTROL STATIONS
Law Enforcement	17	80	1	16	6
- Campus Law Enforcement	0	0	0	0	0
- Municipal Law Enforcement	12	28	0	12	4
- County Sheriffs	5	52	1	4	2
Fire Departments	7	99	1	6	2
EMS Departments	2	28	0	2	0
Dispatch	7	7	0	7	7
Public Safety	0	0	0	0	0
Emergency Management	6	42	0	6	1
Hospitals	5	5	0	5	4
Public Health	7	7	0	7	4
State Agencies	0	-	0	0	0
Totals	51	268	2	49	24




# REGION C COUNTIES SUMMARY

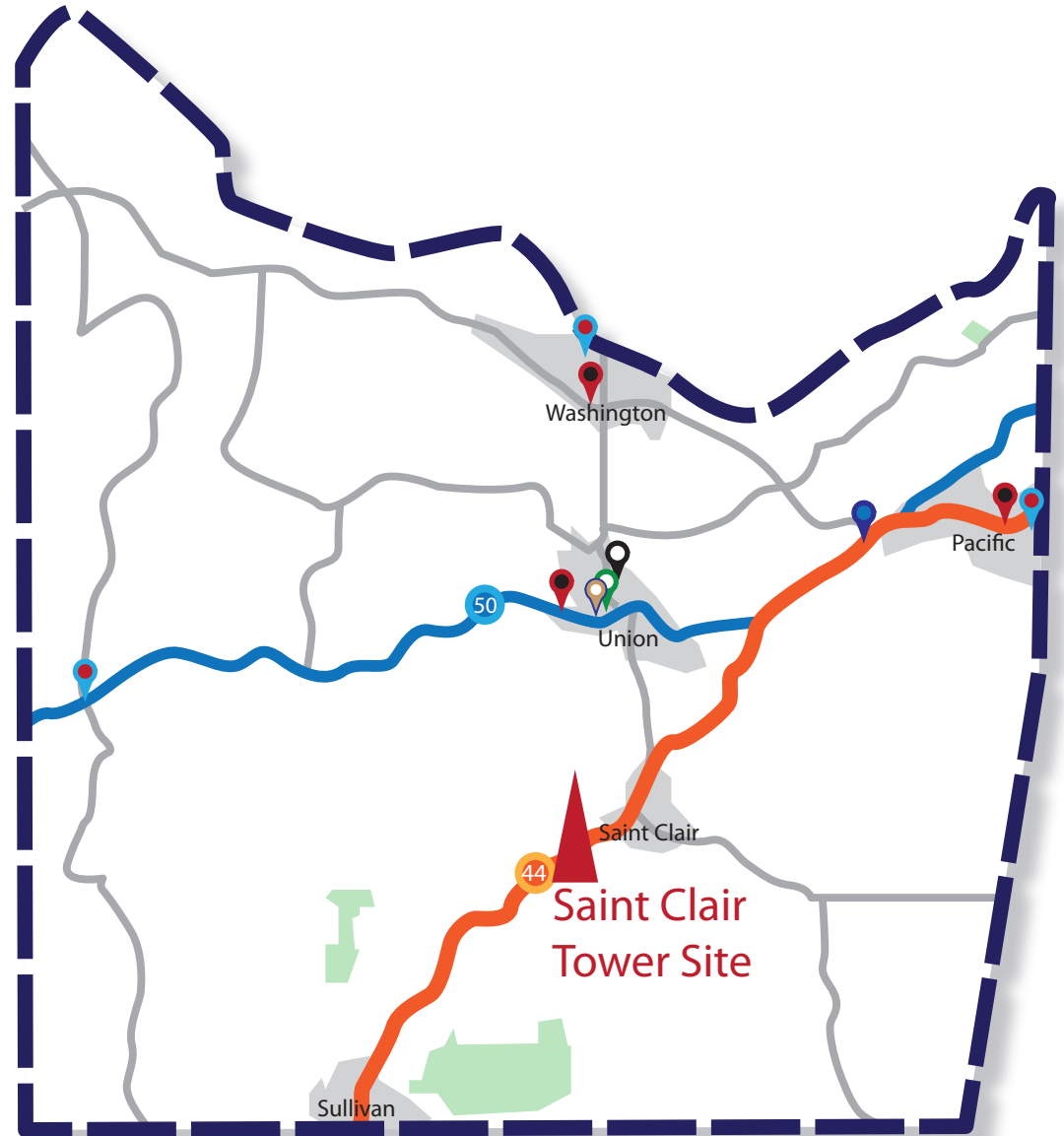
(NOT INCLUDING SAINT LOUIS METRO AREAS)

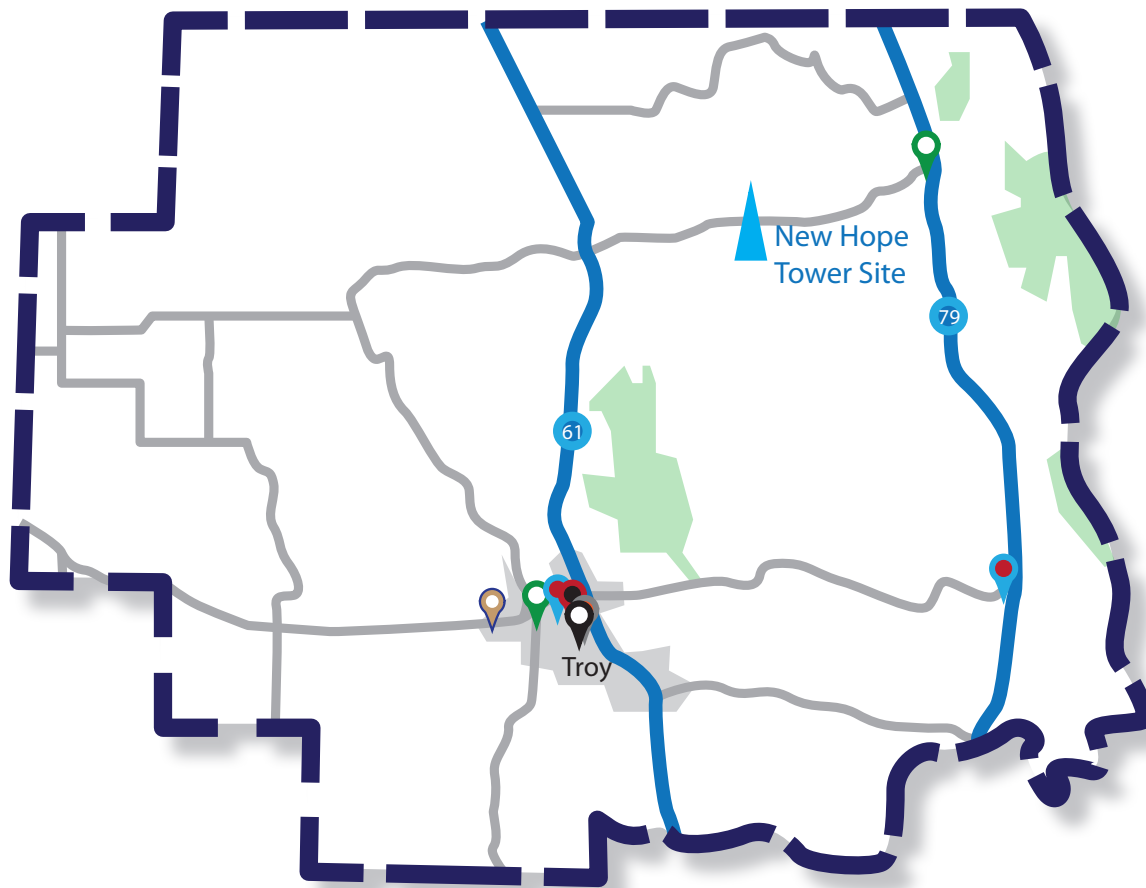








# REGION C COUNTIES

## FRANKLIN COUNTY

	User Level	Radios	Control Station
<b>Emergency Management</b>			
 Franklin County Emergency Management	2	25	Yes
<b>EMS Department(s)</b>			
 Meramec Ambulance District	2	27	
<b>Fire Department(s)</b>			
	Pacific Fire Protection District	2	67
	Union Fire Protection District	2	2
	Washington Fire Department	2	4
<b>Municipal Law Enforcement</b>			
	Gerald Police Department	2	9
	Pacific Police Department	2	1
	Washington Police Department	2	1
<b>Public Health</b>			
 Franklin County Health Department	2	1	Yes
<b>Sheriff</b>			
 Franklin County Sheriff	2	5	Yes









	User Level	Radios	Control Station
<b>Dispatch</b>			
 Lincoln County 911	2	1	Yes
<b>Emergency Management</b>			
 Elsberry Emergency Management	2	1	
Lincoln County Emergency Management	2	1	
<b>Fire Department(s)</b>			
 Lincoln County Fire Protection District	2	7	
<b>Municipal Law Enforcement</b>			
 Troy Police Department	2	8	
Winfield Police Department	2	2	
<b>Public Health</b>			
 Lincoln County Health Department	2	1	Yes
<b>Sheriff</b>			
 Lincoln County Sheriff	2	16	Yes








# REGION C COUNTIES

## PERRY COUNTY

	User Level	Radios	Control Station
<b>Dispatch</b>			
 Perry County 911	2	1	Yes
<b>Hospital</b>			
 Perry County Memorial Hospital	2	1	
<b>Municipal Law Enforcement</b>			
 Perryville Police Department	2	1	Yes
<b>Public Health</b>			
 Lincoln County Health Department	2	1	












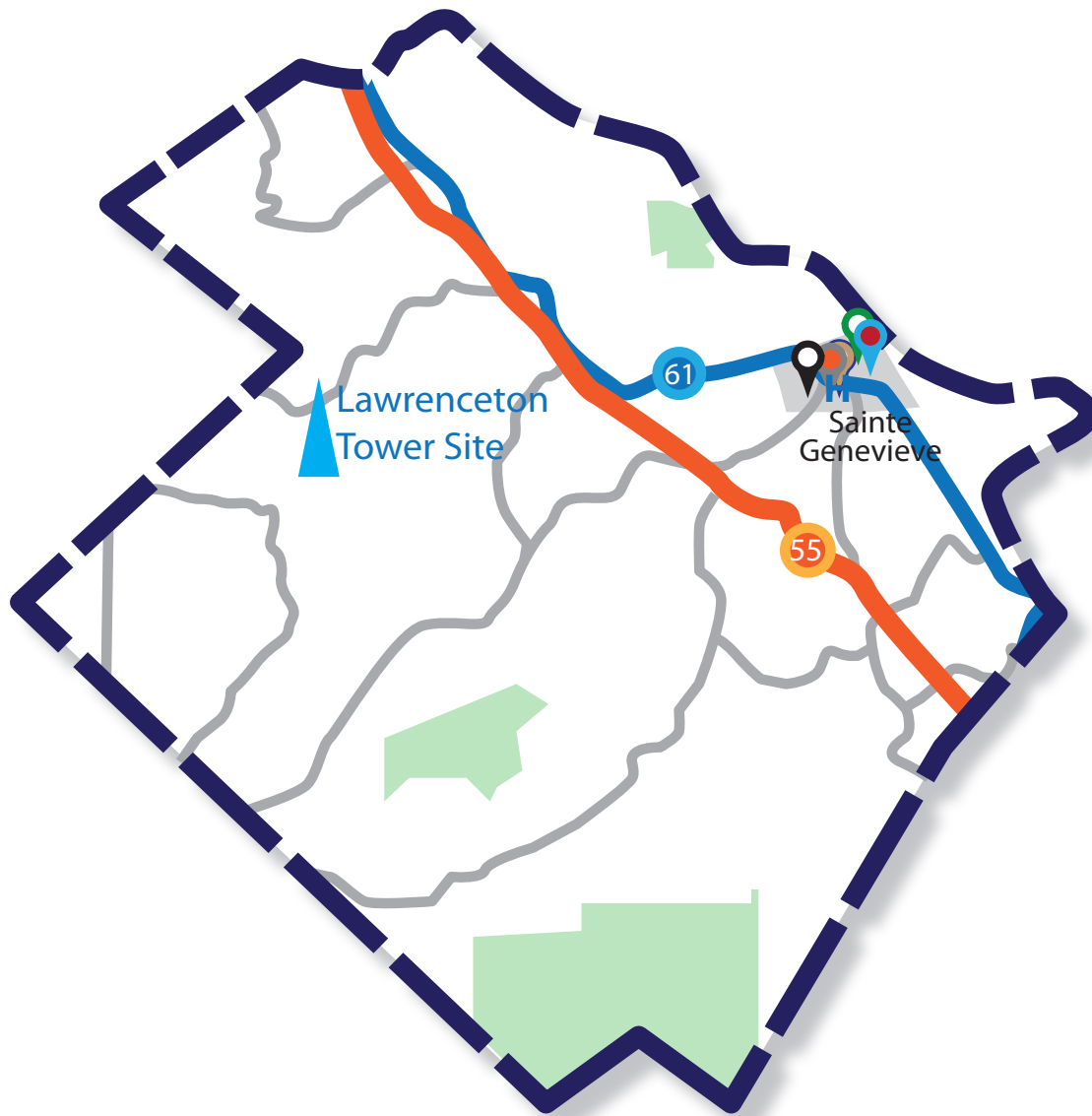
	User Level	Radios	Control Station
<b>Dispatch</b>			
 Pike County 911	2	1	Yes
<b>Emergency Management</b>			
 Pike County Emergency Management	2	3	
<b>EMS Department(s)</b>			
 Pike County Memorial Hospital	2	1	
<b>Fire Department(s)</b>			
 Eolia Community Fire Protection District	1	17	Yes
Frankford Fire Department	2	1	
<b>Municipal Law Enforcement</b>			
 Bowling Green Police Department	2	1	
Louisiana Police Department	2	1	Yes
<b>Public Health</b>			
 Pike County Health Department	2	1	Yes
<b>Sheriff</b>			
 Pike County Sheriff	1	28	Yes

# REGION C COUNTIES

## SAINT FRANCOIS COUNTY

	User Level	Radios	Control Station
<b>Dispatch</b>			
 Saint Francois County 911	2	1	Yes
<b>Hospitals</b>			
 Parkland Health Center (Bonne Terre)	2	1	
 Parkland Health Center (Farmington)	2	1	
<b>Municipal Law Enforcement</b>			
 Farmington Police Department	2	1	Yes
 Leadington Police Department	2	1	
<b>Public Health</b>			
 Saint Francois County Health Center	2	1	
<b>Sheriff</b>			
 Saint Francois County Sheriff	2	1	Yes








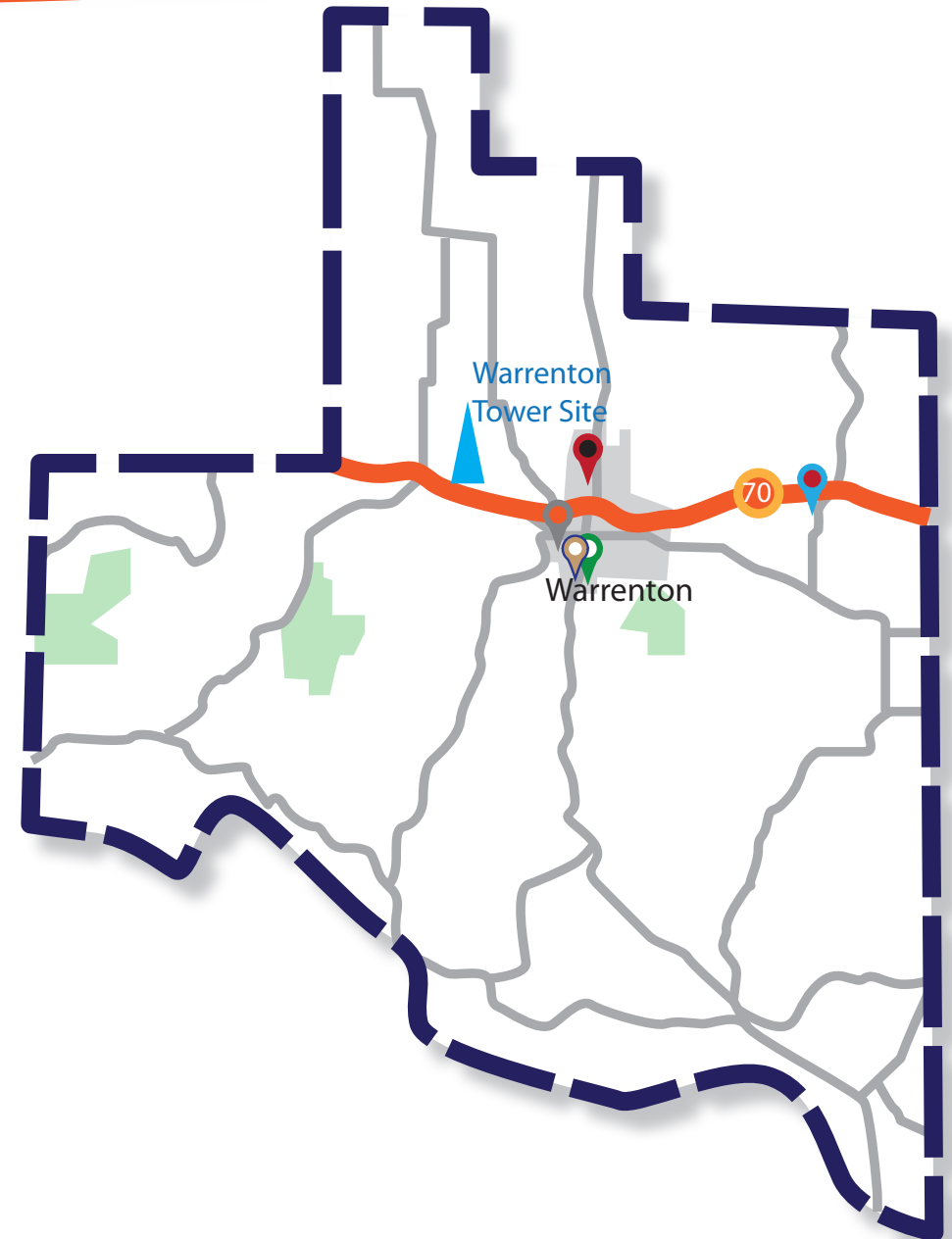


	User Level	Radios	Control Station
<b>Dispatch</b>			
Sainte Genevieve County 911	2	1	Yes
<b>Emergency Management</b>			
Sainte Genevieve County Emergency Management	2	7	
<b>Hospitals</b>			
Sainte Genevieve County Memorial Hospital	2	1	
<b>Municipal Law Enforcement</b>			
Sainte Genevieve Police Department	2	1	
<b>Public Health</b>			
Sainte Genevieve County Health Department	2	2	Yes
<b>Sheriff</b>			
Sainte Genevieve County Sheriff	2	2	Yes

# REGION C COUNTIES

## WARREN COUNTY



	User Level	Radios	Control Station
<b>Dispatch</b>			
 Warren County 911	2	1	Yes
<b>Emergency Management</b>			
 Warren County Emergency Management	2	5	
<b>Fire Department(s)</b>			
 Warrenton Fire Protection District	2	1	
<b>Municipal Law Enforcement</b>			
 Wright City Police Department	2	1	
<b>Public Health</b>			
 Warren County Health Department	2	1	Yes



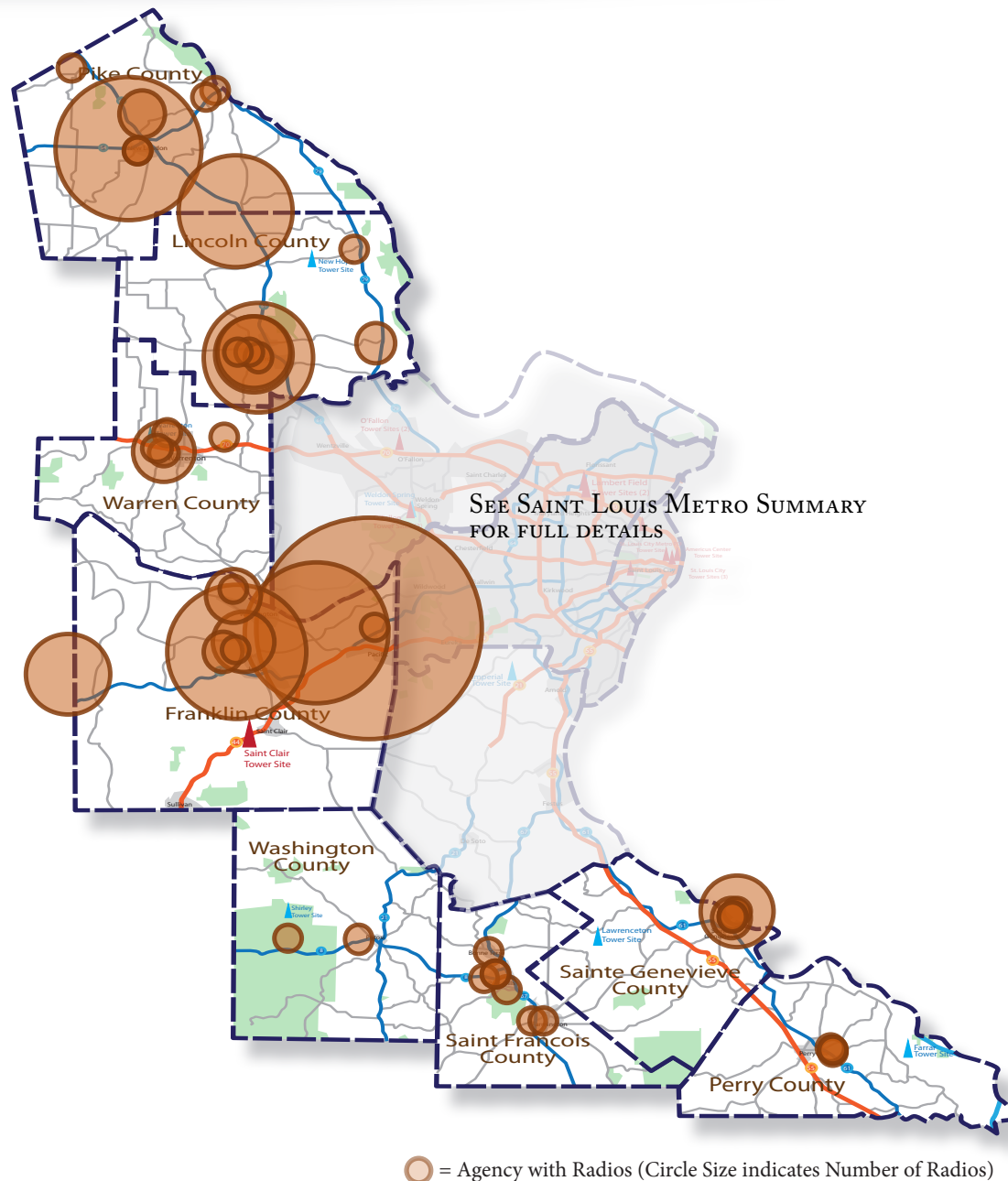




=Public Land (State/Federal)

	User Level	Radios	Control Station
<b>Dispatch</b>			
 Washington County 911	2	1	Yes
<b>Hospitals</b>			
 Washington County Memorial Hospital	2	1	

# REGION C OVERVIEW MAP




○ = Agency with Radios (Circle Size indicates Number of Radios)

■ = Public Land (State/Federal)  
UPDATED: MARCH 5, 2015 10:02 AM






## DISCIPLINES

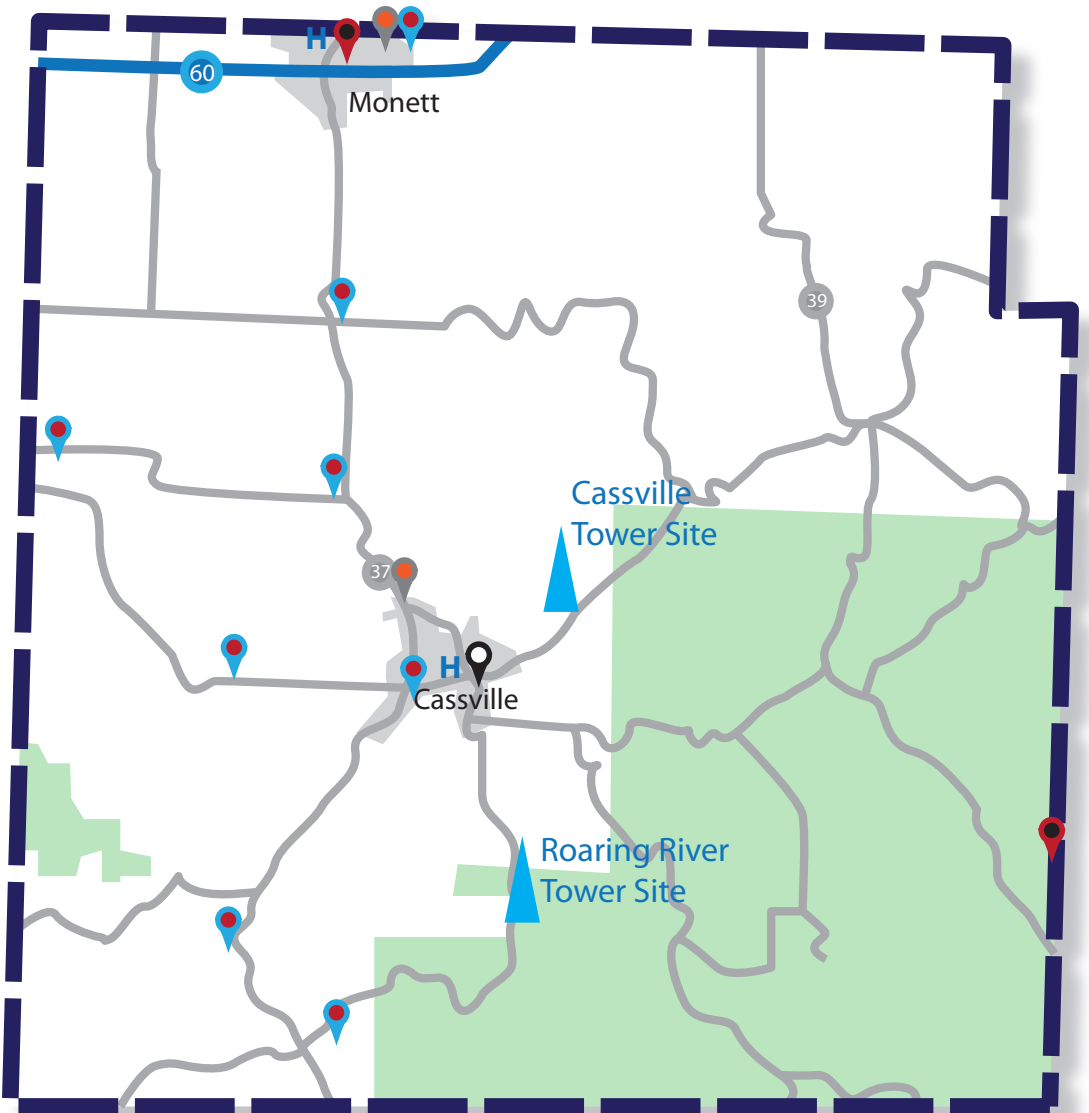
	AGENCIES	RADIOS	LEVEL 1	LEVEL 2	CONTROL STATIONS
Law Enforcement	38	467	13	25	16
- Campus Law Enforcement	0	0	0	0	0
- Municipal Law Enforcement	24	173	9	15	9
- County Sheriffs	14	294	4	10	7
Fire Departments	33	118	0	33	0
EMS Departments	6	40	1	5	2
Dispatch	14	23	1	13	14
Public Safety	0	0	0	0	0
Emergency Management	14	38	0	14	0
Hospitals	11	23	0	11	10
Public Health	14	14	0	14	12
State Agencies	1	-	1	0	0
Totals	131	723	16	115	54

## REGION D COUNTIES SUMMARY







# REGION D COUNTIES BARRY COUNTY

	User Level	Radios	Control Station
<b>Dispatch</b>			
 Barry County 911	1	7	Yes
Monett 911	2	1	Yes
<b>Fire Department(s)</b>			
 Central Crossing Fire Protection District	2	6	
Monett Fire Department	2	1	
<b>Hospitals</b>			
 Cox Hospital - Monett	2	1	
Mercy / St John's Hospital - Cassville	2	1	
<b>Municipal Law Enforcement</b>			
 Butterfield Police Department	1	1	
Cassville Police Department	1	38	Yes
Exeter Police Department	1	1	
Monett Police Department	2	1	Yes
Purdy Police Department	1	3	
Seligman Police Department	1	8	
Washburn Police Department	1	3	
Wheaton Police Department	1	3	
<b>Sheriff</b>			
 Barry County Sheriff	1	57	





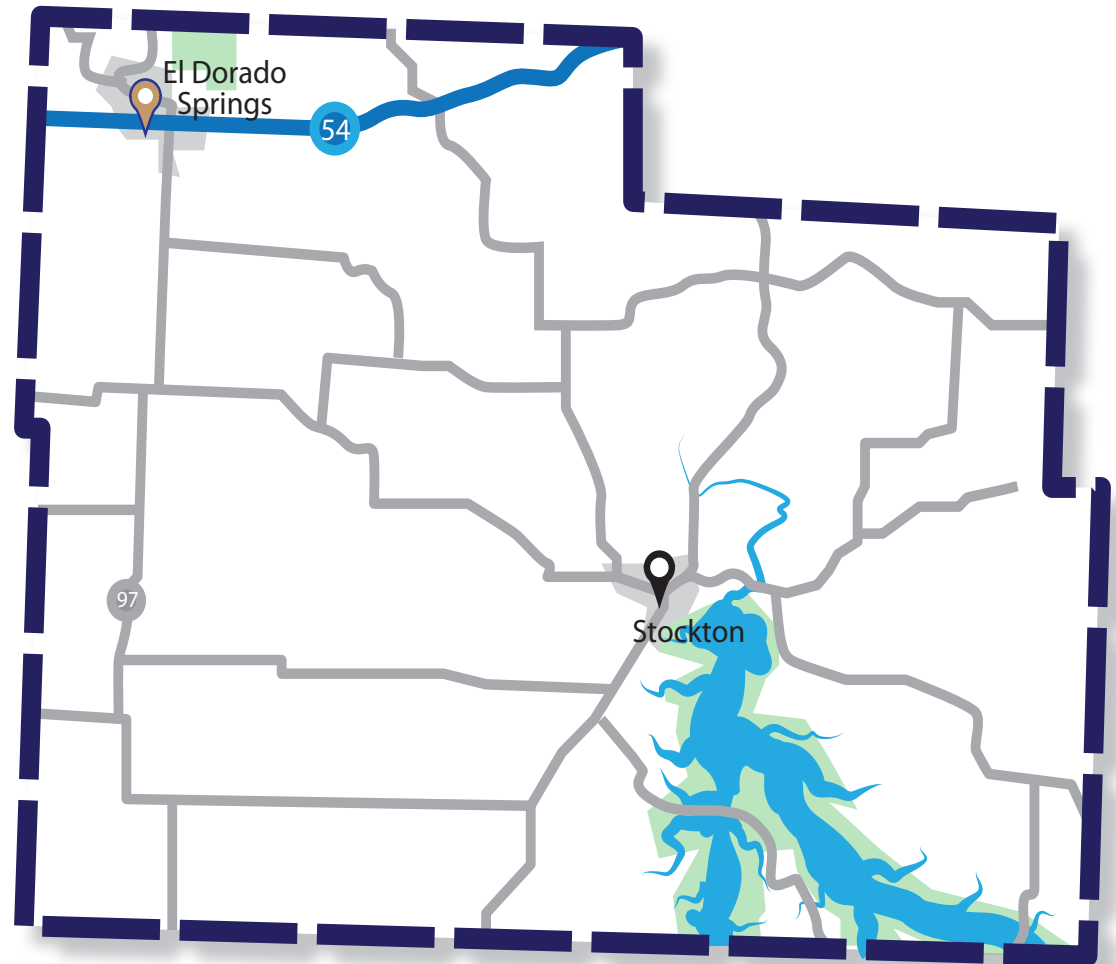


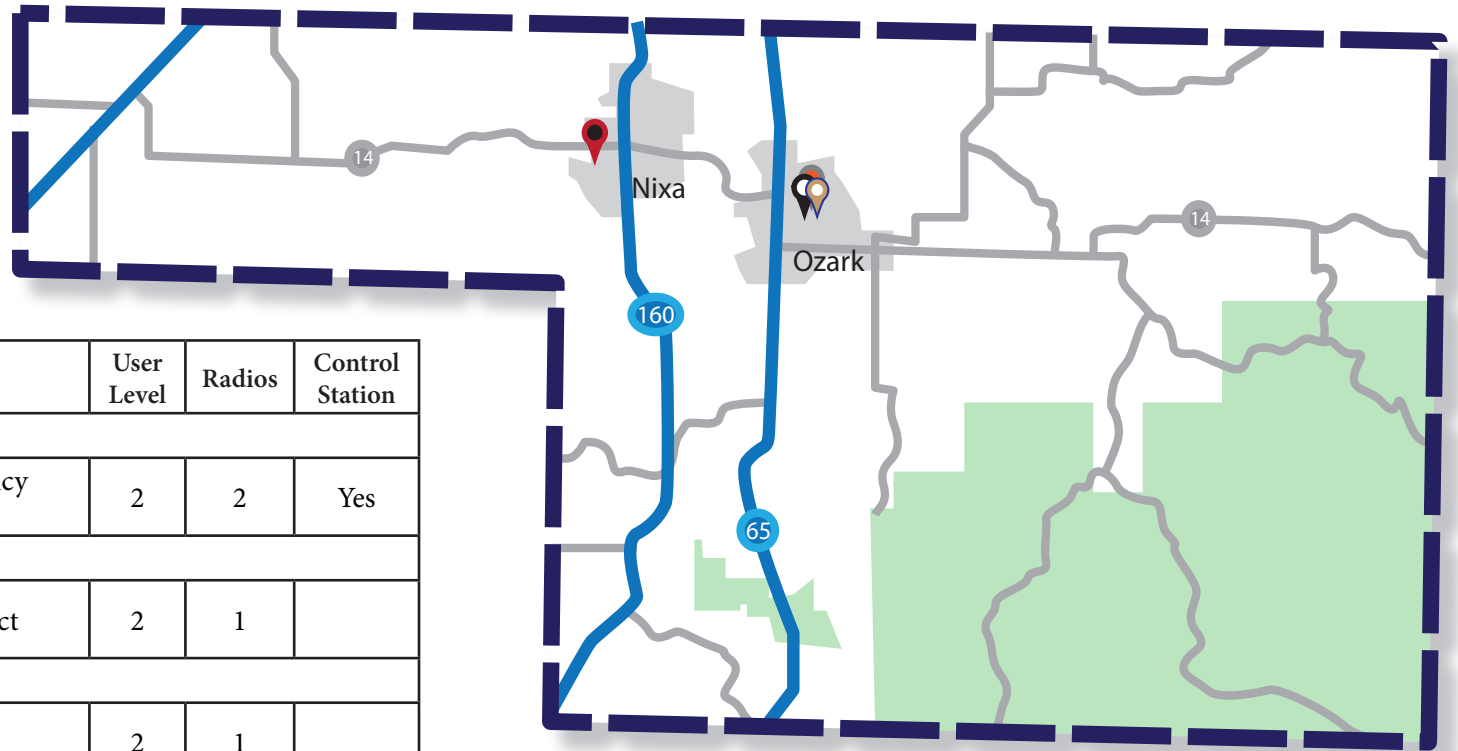
	User Level	Radios	Control Station
<b>Emergency Management</b>			
 Barton County Emergency Management	2	2	
<b>EMS Department(s)</b>			
 Barton County Memorial Hospital	2	1	
<b>Public Health</b>			
 Barton County Health Department	2	1	Yes
<b>Sheriff</b>			
 Barton County Sheriff	2	5	Yes





# REGION D COUNTIES



## CEDAR COUNTY

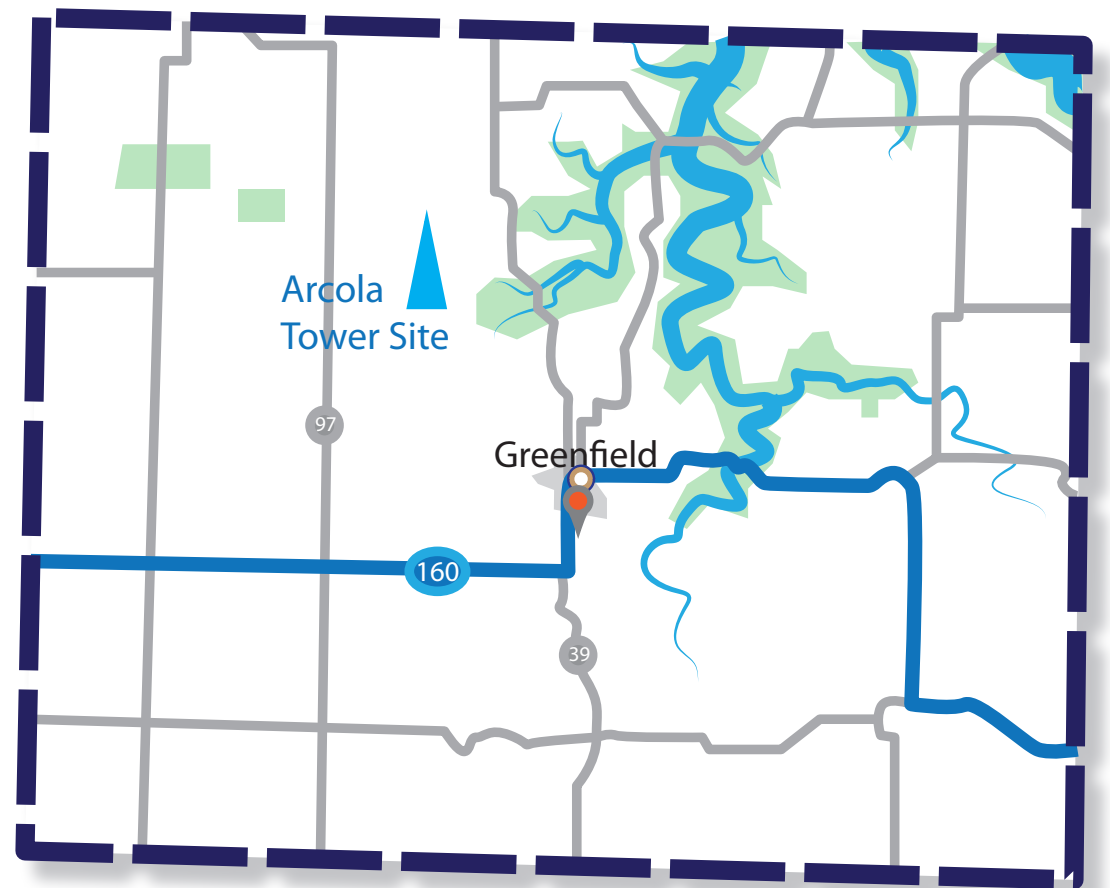
	User Level	Radios	Control Station
<b>Public Health</b>			
 Cedar County Health Department	2	1	Yes
<b>Sheriff</b>			
 Cedar County Sheriff	2	1	Yes



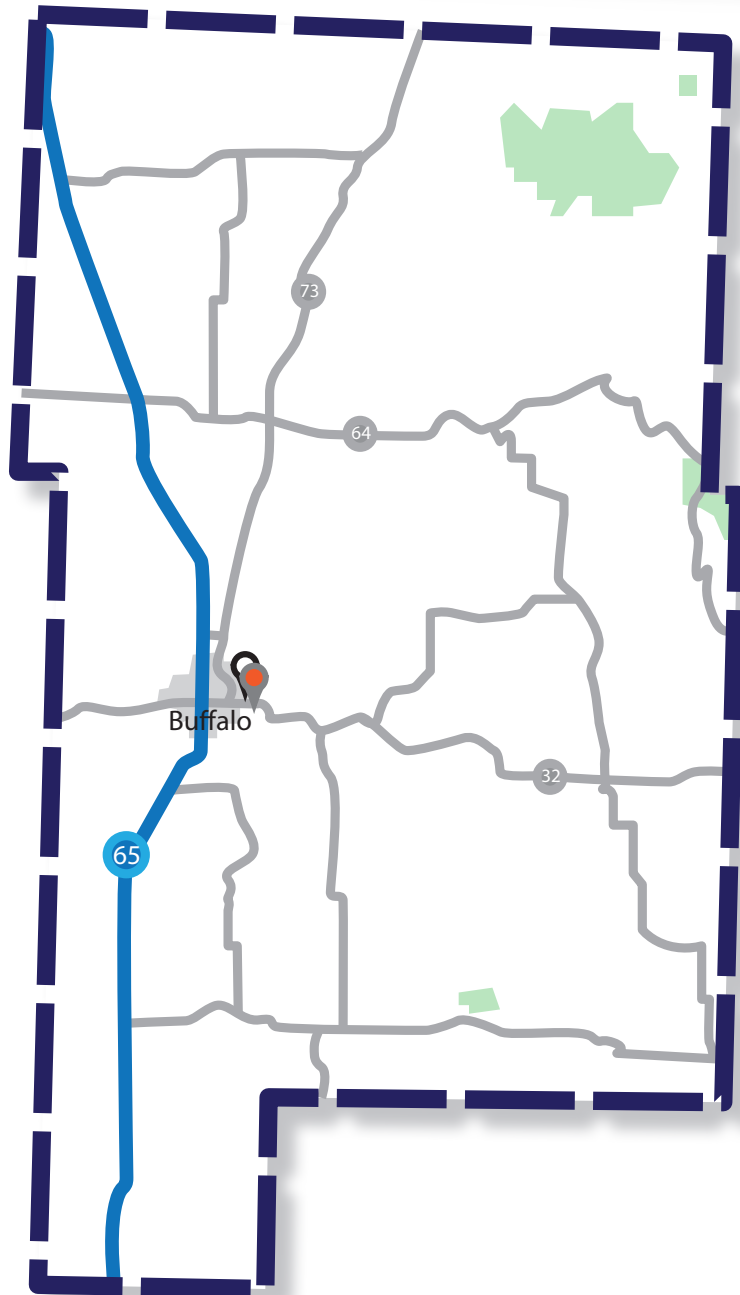


	User Level	Radios	Control Station
<b>Dispatch</b>			
 Christian County Emergency Services (911)	2	2	Yes
<b>Fire Department(s)</b>			
 Nixa Fire Protection District	2	1	
<b>Public Health</b>			
 Christian County Health Department	2	1	
<b>Sheriff</b>			
 Christian County Sheriff	2	5	Yes



	User Level	Radios	Control Station
<b>Dispatch</b>			
 Dade County 911	2	1	Yes
<b>Public Health</b>			
 Dade County Health Department	2	1	





















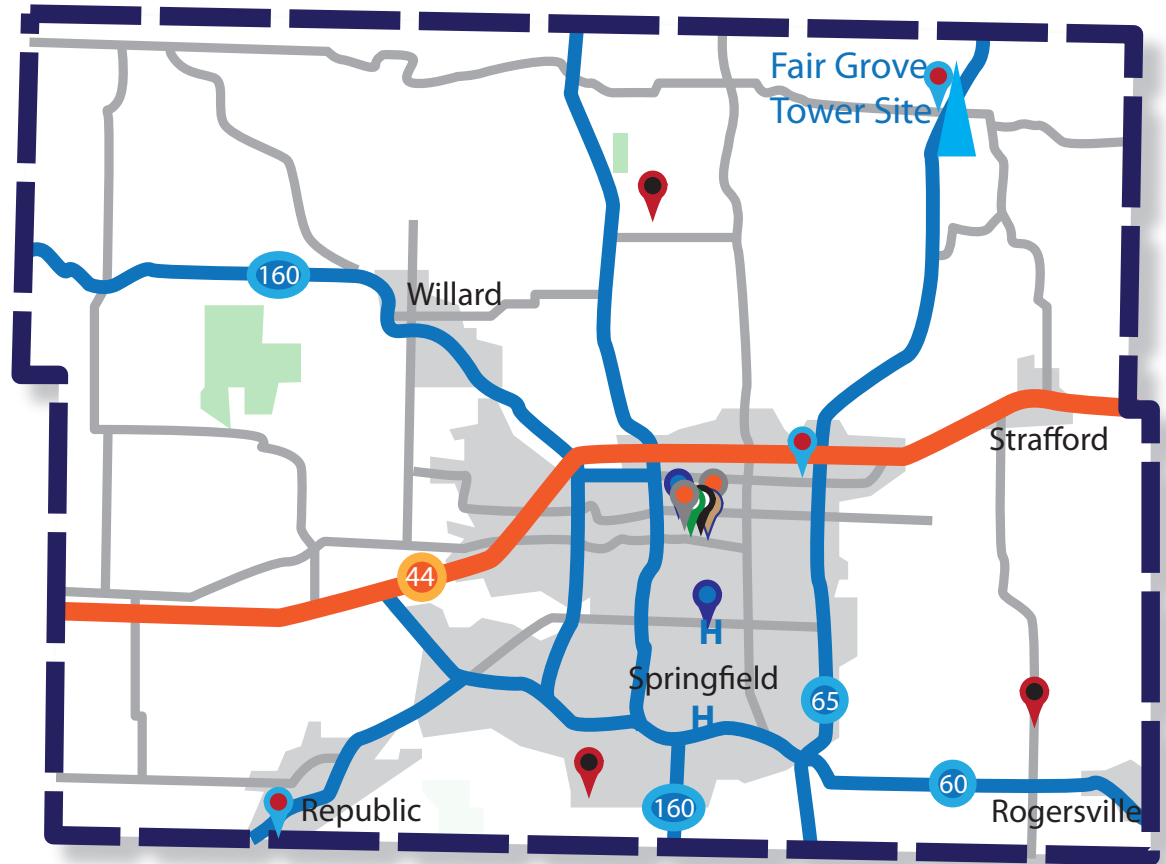
 =Public Land (State/Federal)

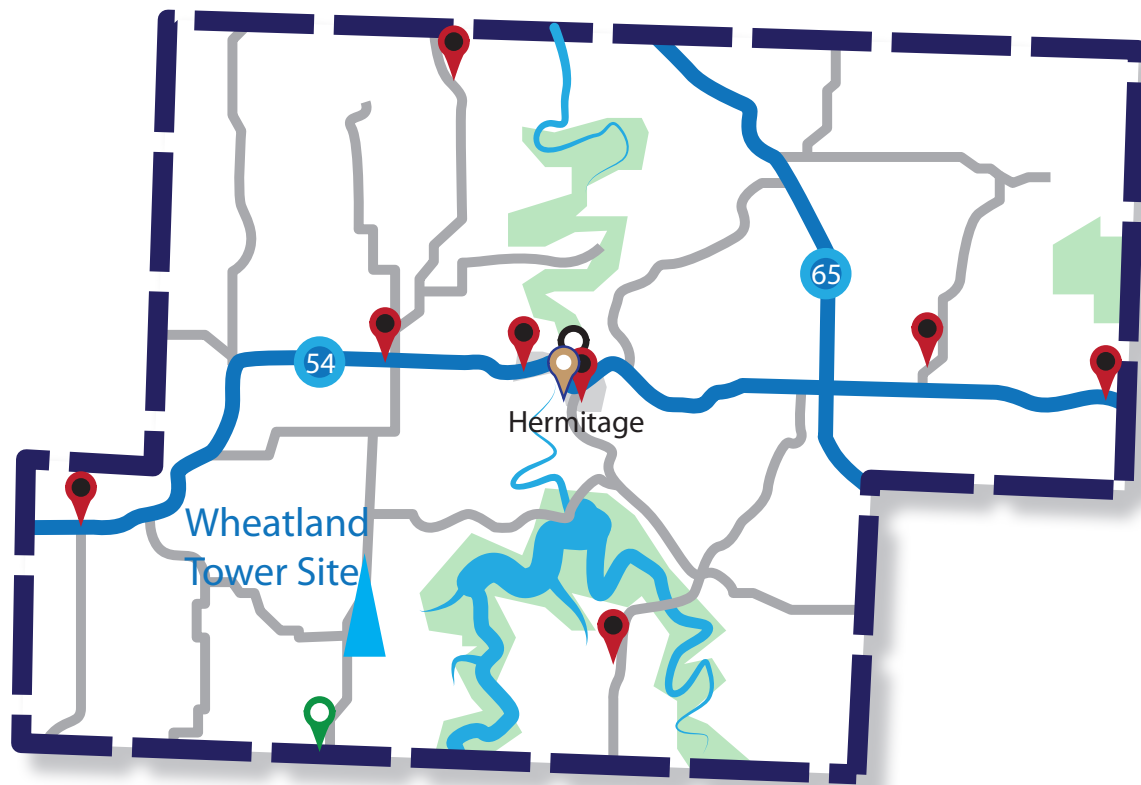
	User Level	Radios	Control Station
<b>Dispatch</b>			
 Dallas County 911	2	1	Yes
<b>Sheriff</b>			
 Dallas County Sheriff	2	1	Yes



# REGION D COUNTIES

## GREENE COUNTY

	User Level	Radios	Control Station
<b>Dispatch</b>			
 Cox EMS - Dispatch	2	1	Yes
 Springfield /Greene County 911	2	1	Yes
<b>Emergency Management</b>			
 Springfield / Greene County Emergency Management	2	13	
<b>EMS Department(s)</b>			
 Cox Health System	2	1	
 Mercy / Saint John's EMS	1	32	Yes
<b>Fire Department(s)</b>			
 Battlefield Fire Protection District	2	4	
 Ebenezer Fire Protection District	2	1	
 Logan-Rogersville Fire Protection District	2	2	
<b>Hospitals</b>			
 Cox Hospital South	2	4	
 Mercy / Saint John's Hospital	2	4	
<b>Municipal Law Enforcement</b>			
 Fair Grove Police Department	2	1	
 Republic Police Department	2	1	Yes
<b>Public Health</b>			
 Springfield / Greene County Health Department	2	1	Yes
<b>Sheriff</b>			
 Greene County Sheriff	2	4	













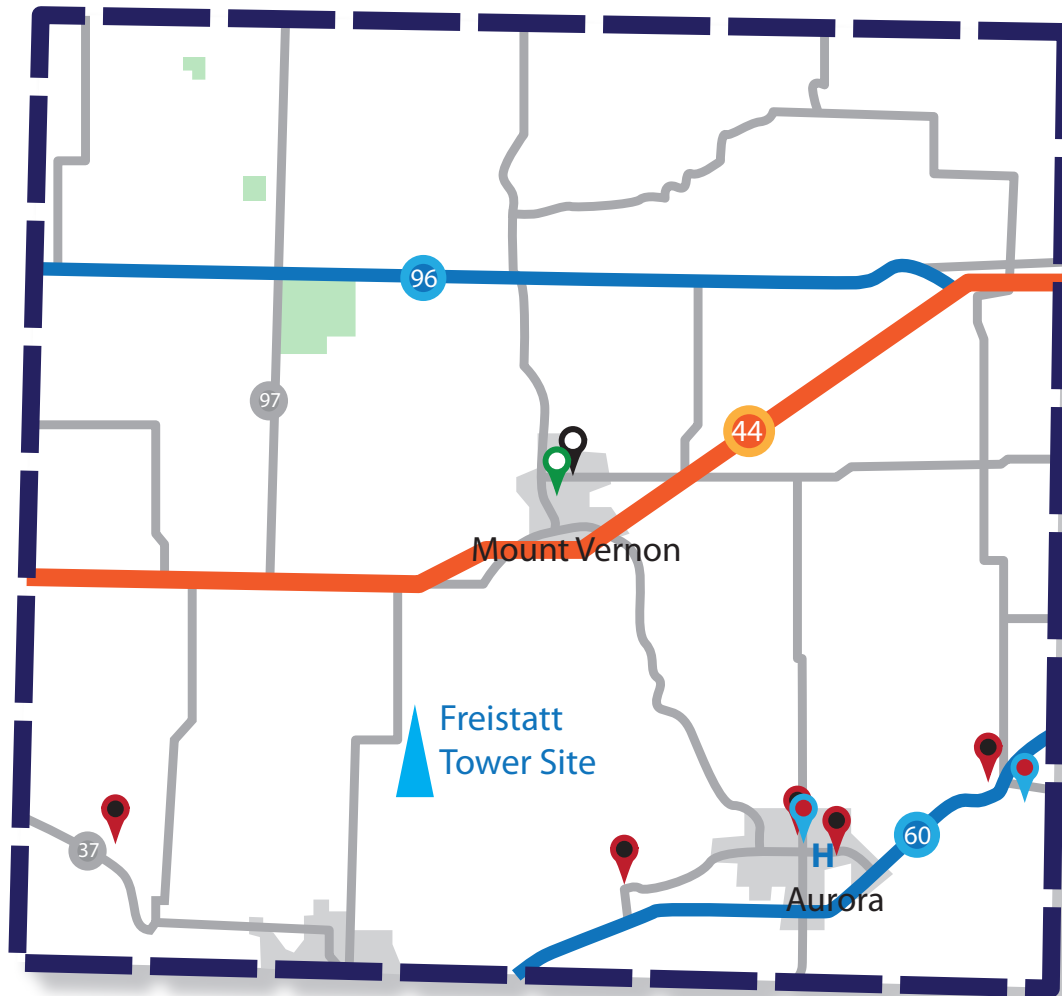
	User Level	Radios	Control Station
<b>Emergency Management</b>			
 Hickory County Emergency Management	2	1	
<b>Fire Department(s)</b>			
	Cross Timbers Rural Fire Department	2	1
	Galmey Fire Department	2	1
	Hermitage Fire Department	2	1
	Hickory County Fire & Rescue	2	1
	Pittsburg Volunteer Fire Department	2	1
	Preston Area Volunteer Fire Department	2	1
	Weaubleau Volunteer Fire Department	2	1
	Wheatland Volunteer Fire Department	2	1
<b>Public Health</b>			
 Hickory County Health Department	2	1	Yes
<b>Sheriff</b>			
 Hickory County Sheriff	2	6	Yes

# REGION D COUNTIES

## JASPER COUNTY

	User Level	Radios	Control Station
<b>Dispatch</b>			
 Jasper County Emergency Services / 911	2	2	Yes
<b>Emergency Management</b>			
 Webb City Emergency Management	2	1	
<b>EMS Department(s)</b>			
 Metro Emergency Transport System (METS)	2	3	
<b>Fire Department(s)</b>			
 Webb City Fire Department	2	3	
<b>Hospitals</b>			
 Freeman Health System	2	4	
Mercy / St John's Hospital - Joplin	2	4	
<b>Municipal Law Enforcement</b>			
 Carl Junction Police Department	2	1	Yes
Carthage Police Department	2	5	Yes
Joplin Police Department	2	6	Yes
Webb City Police Department	2	5	Yes
<b>Public Health</b>			
 Jasper County Health Department	2	1	Yes
Joplin City Health Department	2	1	Yes
<b>Sheriff</b>			
 Jasper County Sheriff	2	2	







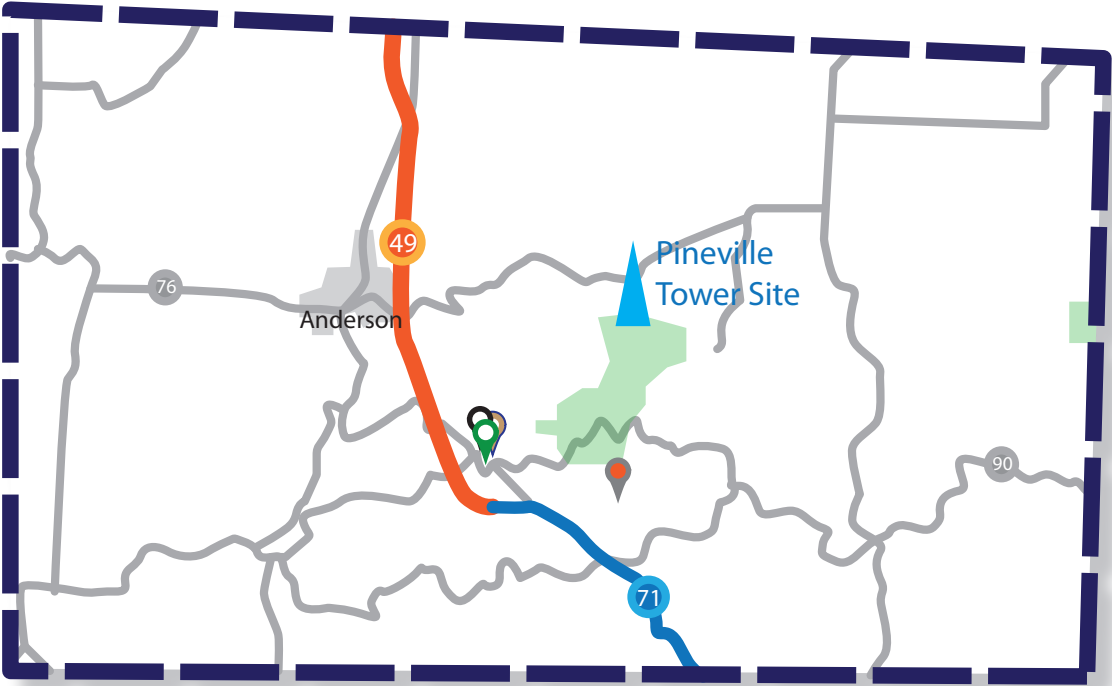


	User Level	Radios	Control Station
<b>Emergency Management</b>			
Lawrence County Emergency Management	2	2	
<b>Fire Department(s)</b>			
Aurora Fire Department	2	30	
Aurora Rural Fire Department	2	15	
Marionville Fire & Rescue	2	12	
Pierce City Fire Protection District	2	1	
Verona City Fire Protection District	2	2	
<b>Hospitals</b>			
Mercy / St John's Hospital - Aurora	2	1	
<b>Municipal Law Enforcement</b>			
Aurora Police Department	1	22	Yes
Marionville Police Department	2	11	
<b>Public Health</b>			
Lawrence County Health Department	2	1	Yes
<b>Sheriff</b>			
Lawrence County Sheriff / 911	2	1	Yes

REGION D COUNTIES

McDONALD COUNTY

	User Level	Radios	Control Station
Dispatch			
 McDonald County 911	2	1	Yes
Emergency Management			
 McDonald County Emergency Management	2	1	
Public Health			
 McDonald County Health Department	2	1	Yes
Sheriff			
 McDonald County Sheriff	2	2	



















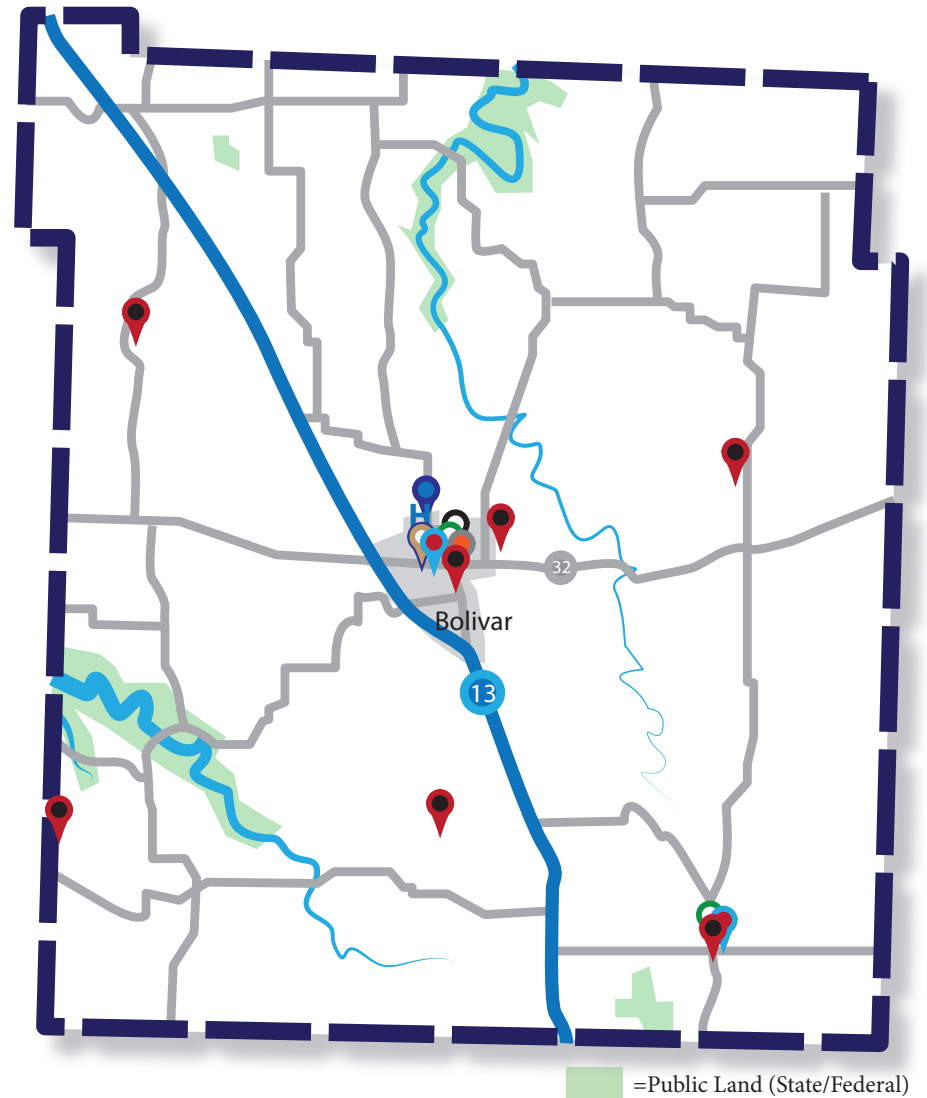


	User Level	Radios	Control Station
<b>Dispatch</b>			
Newton County Central Dispatch	2	1	Yes
<b>Emergency Management</b>			
Newton County Emergency Management	2	4	
<b>Fire Department(s)</b>			
Neosho Fire Department	2	9	
Redings Mill Fire Protection District	2	2	
Stella Rural Fire Department	2	1	
<b>Hospitals</b>			
Freeman Hospital - Neosho	2	1	
<b>Municipal Law Enforcement</b>			
Neosho Police Department	1	39	Yes
<b>Public Health</b>			
Newton County Health Department	2	1	Yes
<b>Sheriff</b>			
Newton County Sheriff	1	87	Yes

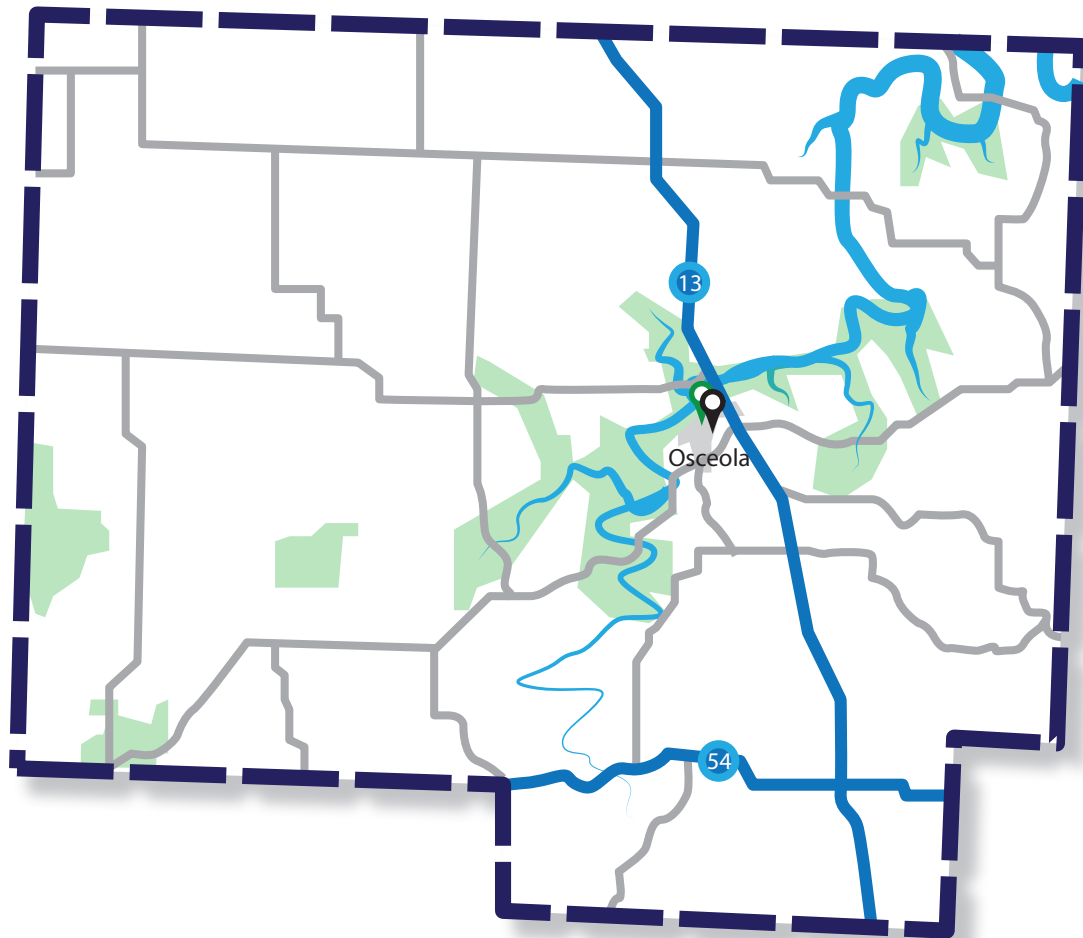
# REGION D COUNTIES



## POLK COUNTY

	User Level	Radios	Control Station		User Level	Radios	Control Station
<b>Dispatch</b>				<b>Sheriff</b>			
 Polk County 911	2	1	Yes	 Polk County Sheriff	2	5	
<b>Emergency Management</b>							
 Boliver Emergency Management	2	2					
 Polk County Emergency Management	2	4					
<b>EMS Department(s)</b>							
 Citizens Memorial Hospital Ambulance Service	2	1					
<b>Fire Department(s)</b>							
 Bolivar Fire Department	2	3					
 Central Polk County Fire Protection District	2	3					
 Dunnegan Fire & Rescue	2	2					
 Halfway Fire & Rescue	2	2					
 Morrisville Fire & Rescue	2	1					
 Pleasant Hope Fire Protection District	2	1					
 Polk Rural Fire Department	2	2					
<b>Hospitals</b>							
 Citizens Memorial Hospital	2	1					
<b>Law Enforcement</b>							
 Bolivar Police Department	2	4					
 Pleasant Hope Police Department	2	3					
<b>Public Health</b>							
 Polk County Health Department	2	1	Yes				









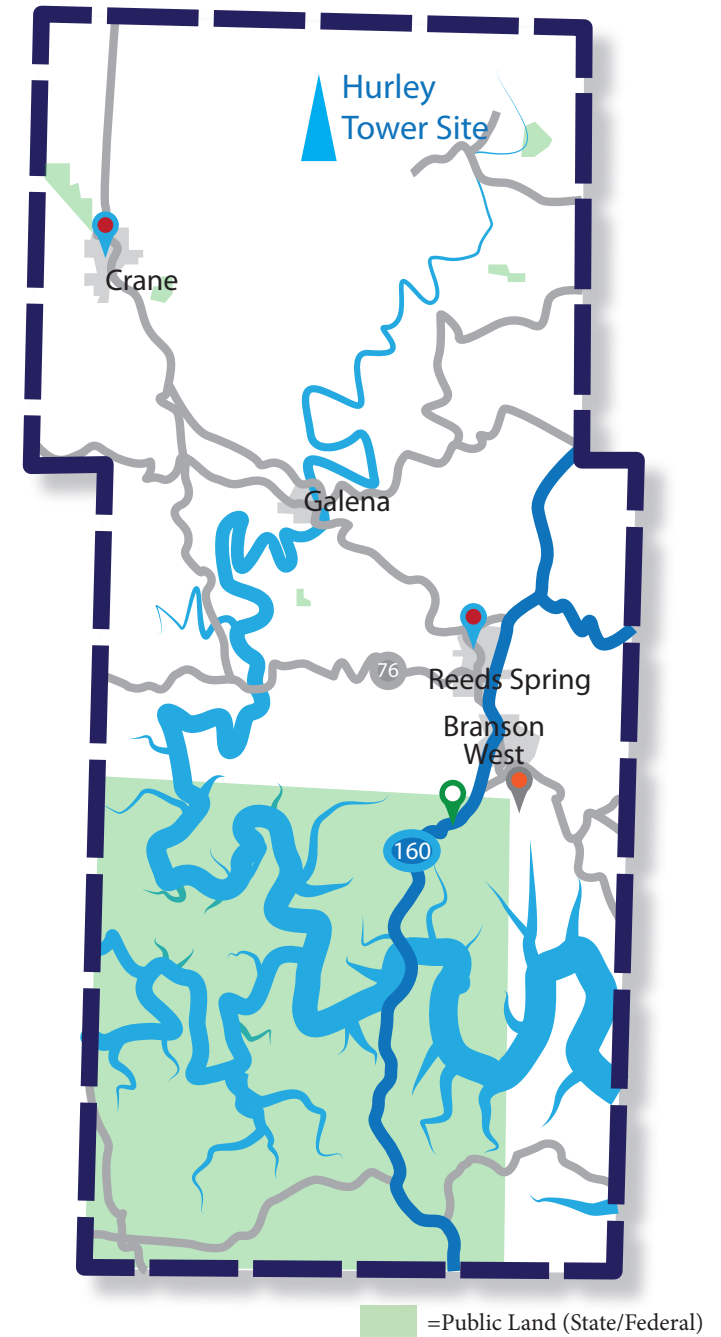


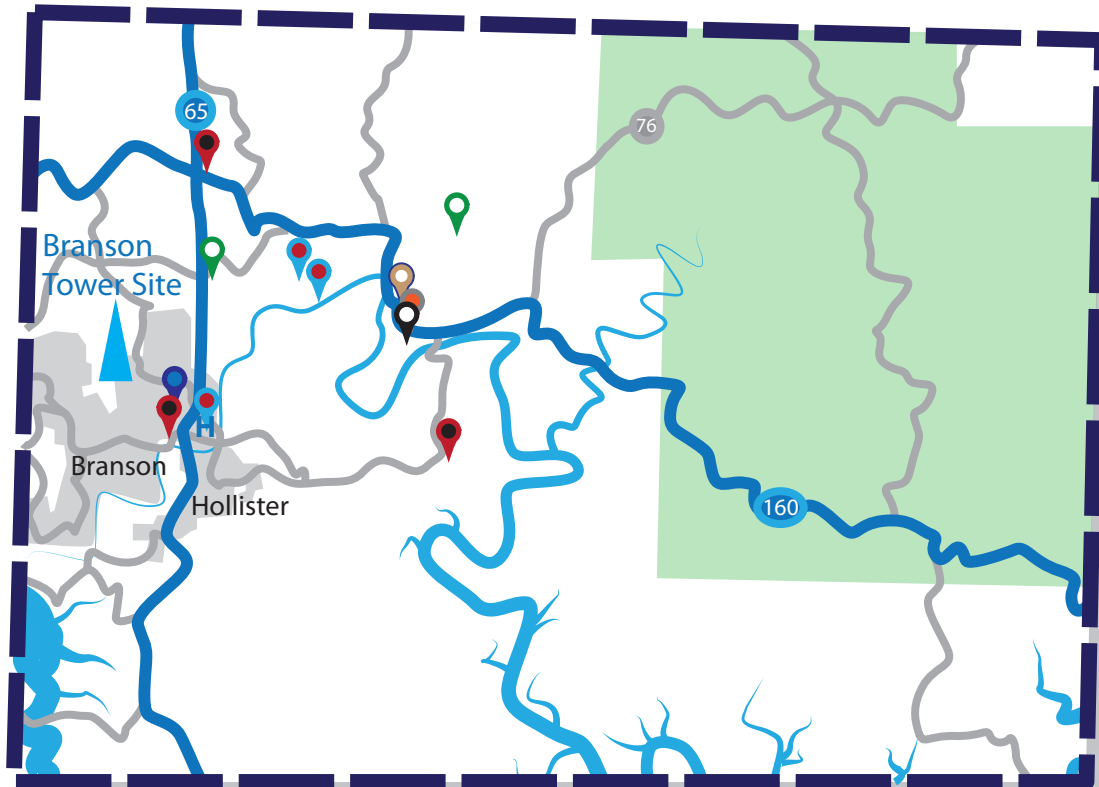
	User Level	Radios	Control Station
<b>Emergency Management</b>			
 Saint Clair County Emergency Management	2	1	
<b>Sheriff</b>			
 Saint Clair County Sheriff	1	42	Yes

# REGION D COUNTIES













## STONE COUNTY

	User Level	Radios	Control Station
<b>Dispatch</b>			
 Stone County Emergency Services	2	2	Yes
<b>Emergency Management</b>			
 Stone County Emergency Management	2	2	
<b>Law Enforcement</b>			
 Crane Police Department	2	3	
 Reeds Spring Police Department	2	3	









 =Public Land (State/Federal)

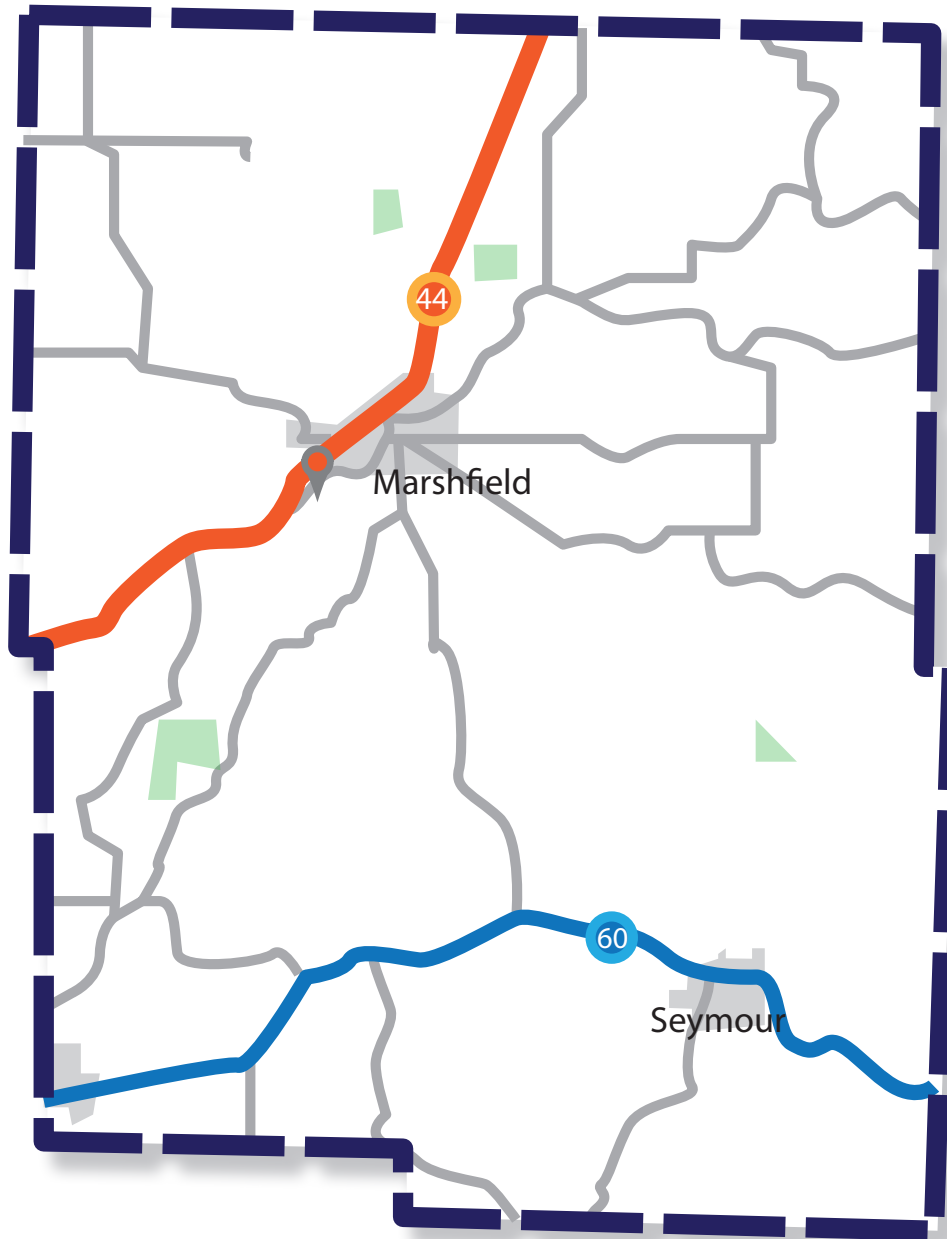
	User Level	Radios	Control Station
<b>Emergency Management</b>			
 Forsyth Emergency Management	2	1	
 Taney County Emergency Management	2	3	
<b>EMS Department(s)</b>			
 Taney County Ambulance District	2	1	Yes
<b>Fire Department(s)</b>			
 Branson Fire & Rescue and Emergency Management	2	3	
 Central Taney County Fire Protection District	2	1	
 Western Taney County Fire District	2	2	
<b>Hospitals</b>			
 Cox Medical Center - Branson	2	1	
<b>Municipal Law Enforcement</b>			
 Branson Police Department	2	7	Yes
 Merriam Woods Police Department	2	3	
 Rockaway Beach Police Department	2	1	
<b>Public Health</b>			
 Taney County Health Department	2	1	Yes
<b>Sheriff</b>			
 Taney County Sheriff	1	76	Yes

# REGION D COUNTIES


## VERNON COUNTY

	User Level	Radios	Control Station
<b>Dispatch</b>			
 Nevada / Western Missouri 911	2	1	Yes
<b>Emergency Management</b>			
 Vernon County Emergency Management	2	1	
<b>Hospital</b>			
 Nevada Regional Medical Center	2	1	
<b>Public Health</b>			
 Vernon County Health Department	2	1	Yes

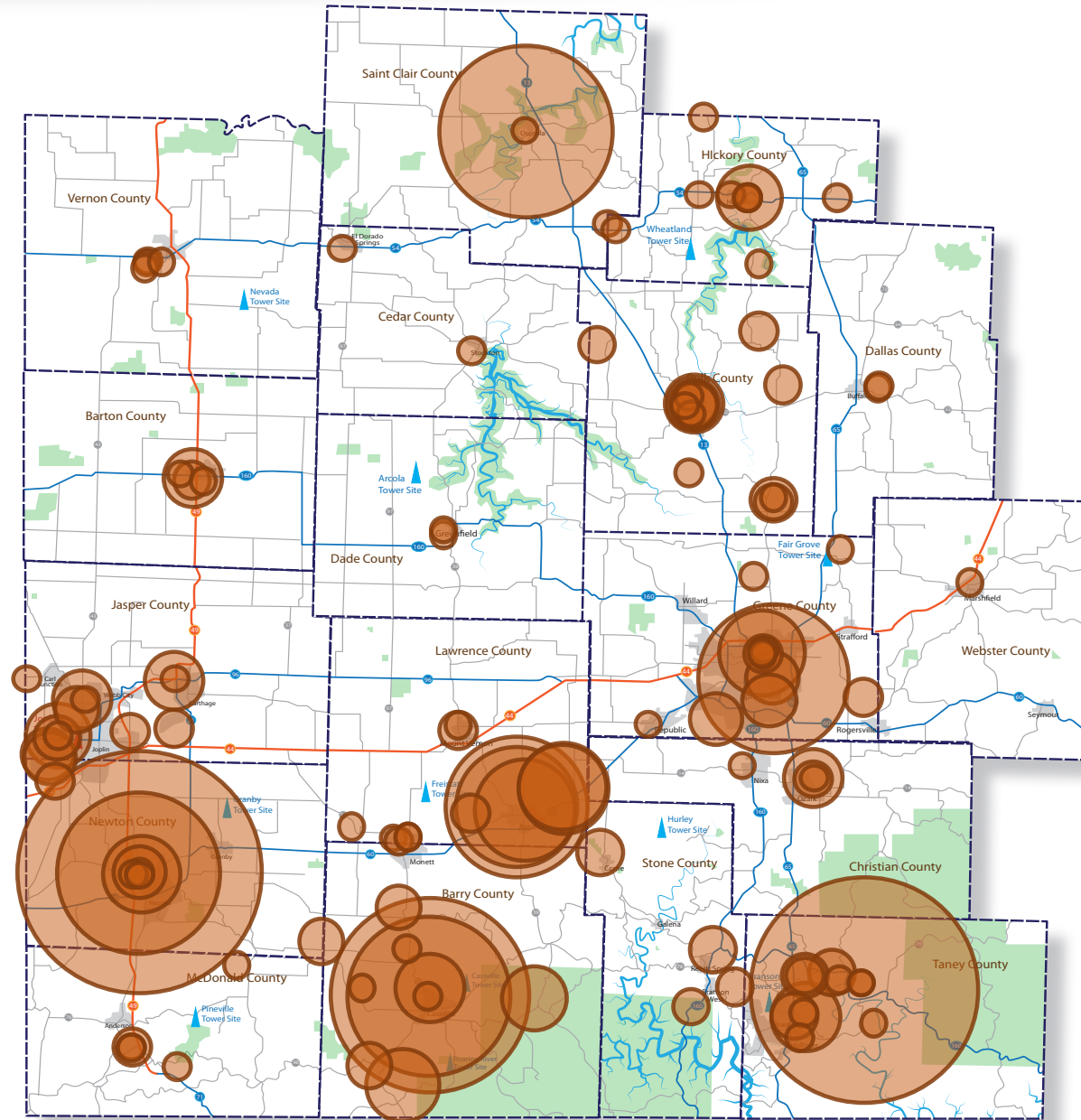




 =Public Land (State/Federal)

	User Level	Radios	Control Station
<b>Dispatch</b>			
 Webster County 911	2	1	Yes

# REGION D OVERVIEW MAP




○ = Agency with Radios (Circle Size indicates Number of Radios)

■ = Public Land (State/Federal)  
 UPDATED: MARCH 5, 2015 11:21 AM

## DISCIPLINES





	AGENCIES	RADIOS	LEVEL 1	LEVEL 2	CONTROL STATIONS
Law Enforcement	47	446	13	34	28
- Campus Law Enforcement	1	1	0	1	1
- Municipal Law Enforcement	33	189	5	28	16
- County Sheriffs	13	256	8	5	11
Fire Departments	25	151	2	23	2
EMS Departments	6	55	3	3	2
Dispatch	2	2	0	2	2
Public Safety	2	257	2	0	2
Emergency Management	10	18	1	9	1
Hospitals	6	14	0	6	4
Public Health	13	13	0	13	12
State Agencies	2	-	1	1	0
Totals	113	956	22	91	53

## REGION E COUNTIES SUMMARY



# REGION E COUNTIES








## BOLLINGER COUNTY

		User Level	Radios	Control Station
<b>Fire Department(s)</b>				
	Glenn Allen Fire Protection District	2	1	
	Leopold Volunteer Fire Department	2	1	
	Marble Hill Fire Department	2	2	
	Zalma Fire Protection District	2	1	
<b>Municipal Law Enforcement</b>				
	Marble Hill Police Department	2	1	
<b>Public Health</b>				
	Bollinger County Health Department	2	1	Yes
<b>Sheriff</b>				
	Bollinger County Sheriff	2	3	Yes














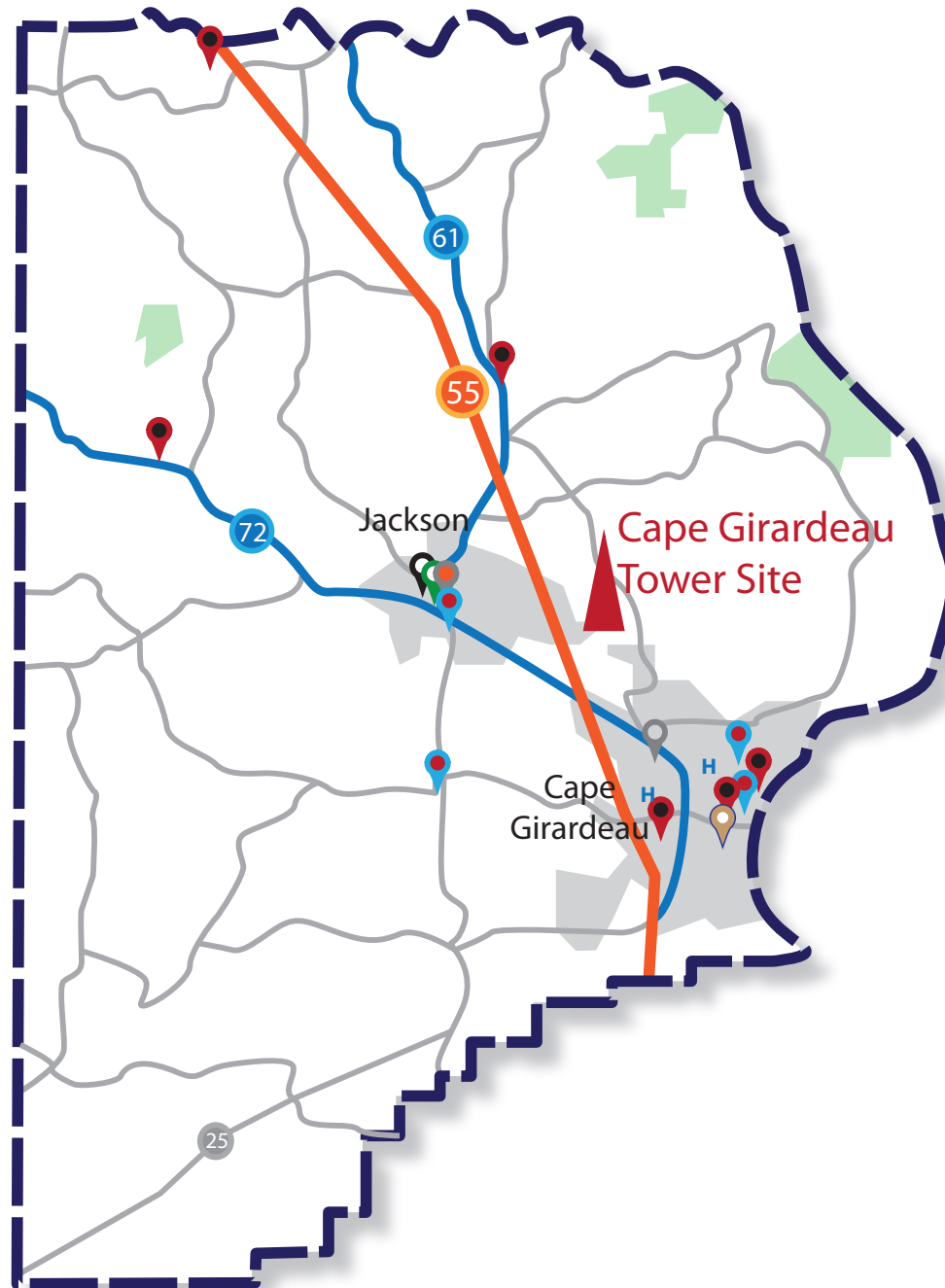
	User Level	Radios	Control Station
<b>Fire Department(s)</b>			
 Butler County Fire Protection District	2	3	Yes
<b>Hospitals</b>			
 Black Water Medical Center	2	1	
 Poplar Bluff Regional Medical Center	2	1	
<b>Law Enforcement</b>			
 MO State Highway Patrol Troop E	1	-	
 Poplar Bluff Police Department	2	41	Yes
<b>Public Health</b>			
 Butler County Health Department	2	1	Yes
<b>Sheriff</b>			
 Butler County Sheriff / 911	2	1	Yes

REGION E COUNTIES  
CAPE GIRARDEAU COUNTY

		User Level	Radios	Control Station
Coroners & Medical Examiners				
	Cape Girardeau County Coroner	2	3	
Emergency Management				
	Cape Girardeau County Emergency Management / 911	2	4	Yes
Fire Department(s)				
	Cape Girardeau Fire Department	2	42	Yes
	East County Fire Protection District	2	15	
	Fruitland Fire Protection District	2	2	
	Gordonville Fire Protection District	2	1	
	Jackson Fire & Rescue	2	11	
	North Cape County Fire Protection District	2	3	
Hospitals				
	Saint Francis Medical Center	2	1	
	Southeast Health Cape Girardeau	2	4	







		User Level	Radios	Control Station
Municipal Law Enforcement				
	Cape Girardeau Police Department	2	3	Yes
	Gordonville Police Department	2	2	
	Jackson Police Department	2	1	Yes
	Southeast Missouri State University - Police Department	2	1	Yes
Public Health				
	Cape Girardeau County Health Department	2	1	Yes
Sheriff				
	Cape Girardeau County Sheriff	2	24	Yes

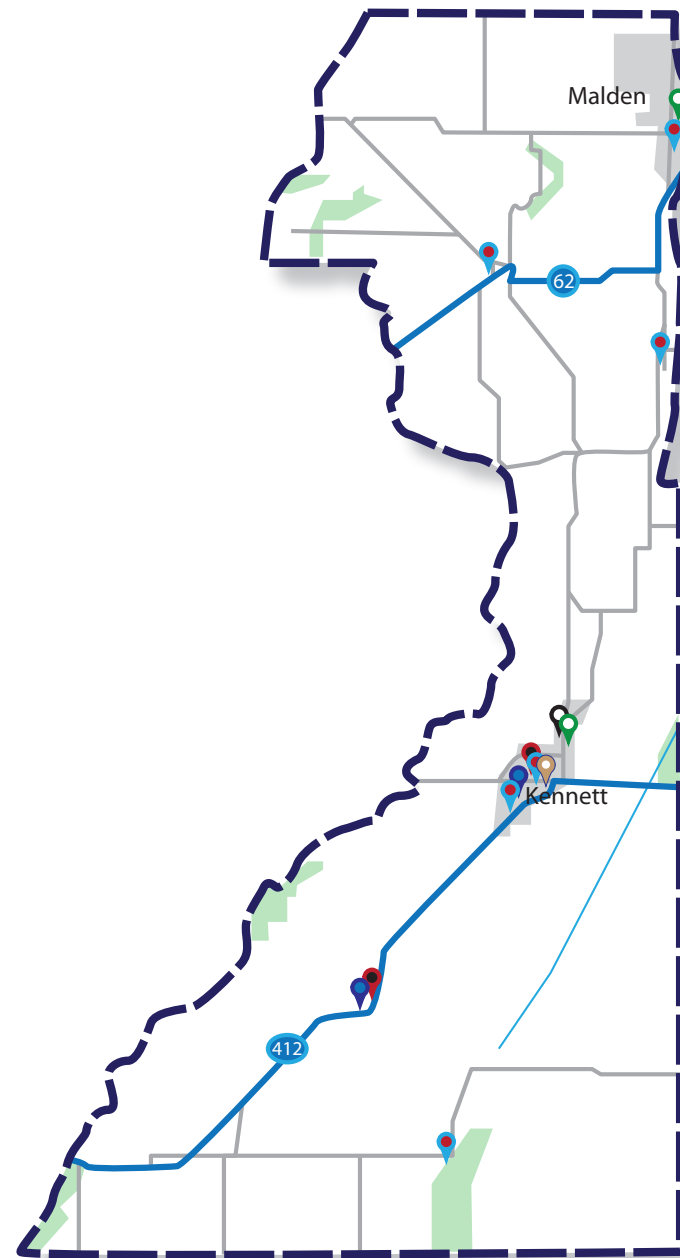
REGION E COUNTIES  
CAPE GIRARDEAU COUNTY (CONTINUED)



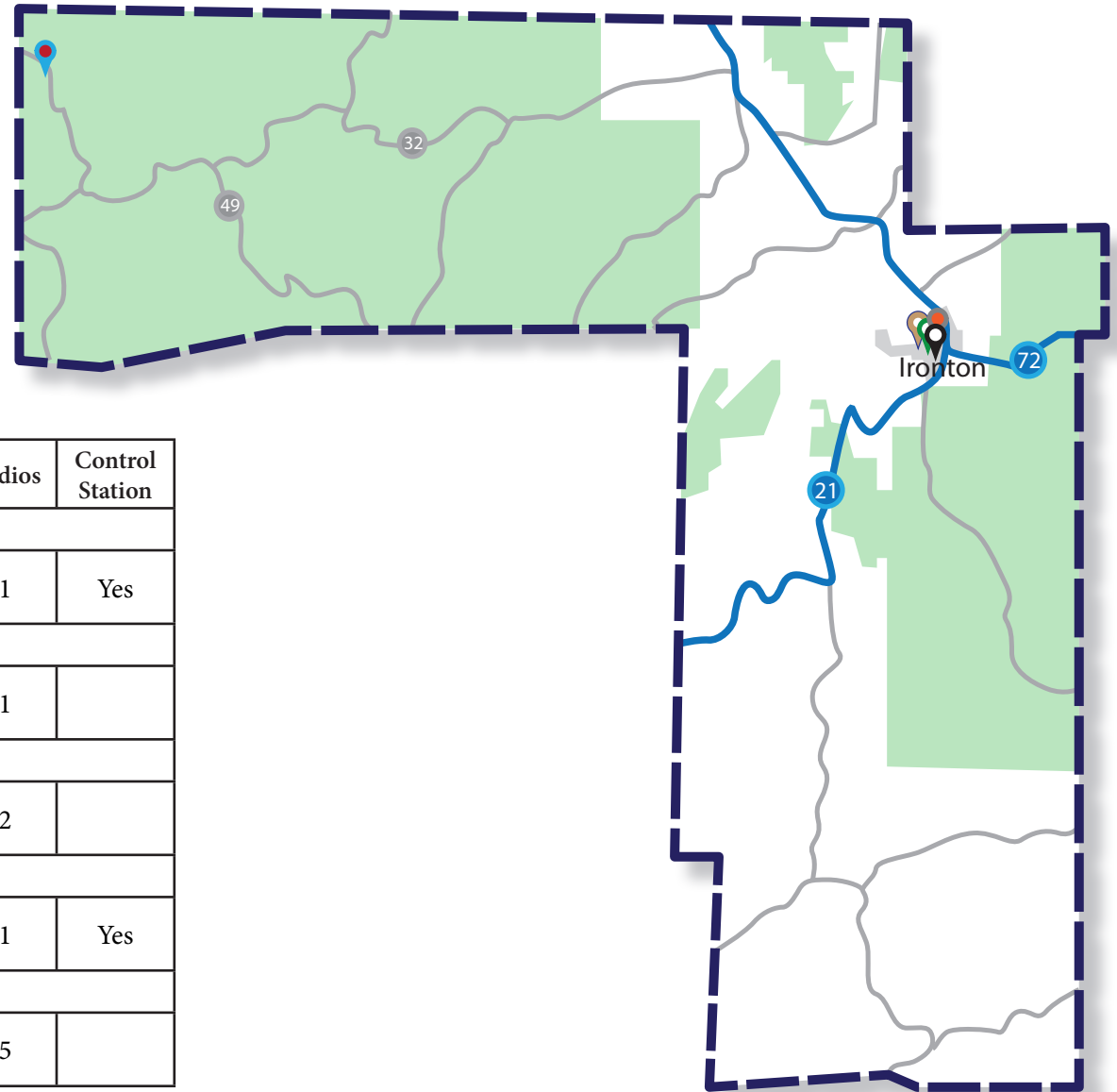
# REGION E COUNTIES






## DUNKLIN COUNTY

		User Level	Radios	Control Station
Emergency Management				
	Dunklin County Emergency Management	2	1	
	Malden Emergency Management	2	1	
EMS Department(s)				
	Dunklin County Ambulance Service	2	1	
Fire Department(s)				
	Kennett Fire Department / EMA	2	4	
	Senath Fire Department	1	8	
Law Enforcement				
	Campbell Police Department	1	9	Yes
	Clarkton Police Department	2	1	
	Dunklin County Juvenile Office	1	1	
	Hornersville Police Department	2	1	
	Kennett Police Department	1	69	Yes
	Malden Police Department	2	3	Yes
Public Health				
	Dunklin County Health Department	2	1	Yes
Sheriff				
	Dunklin County Sheriff / Jail	1	36	Yes









 =Public Land (State/Federal)



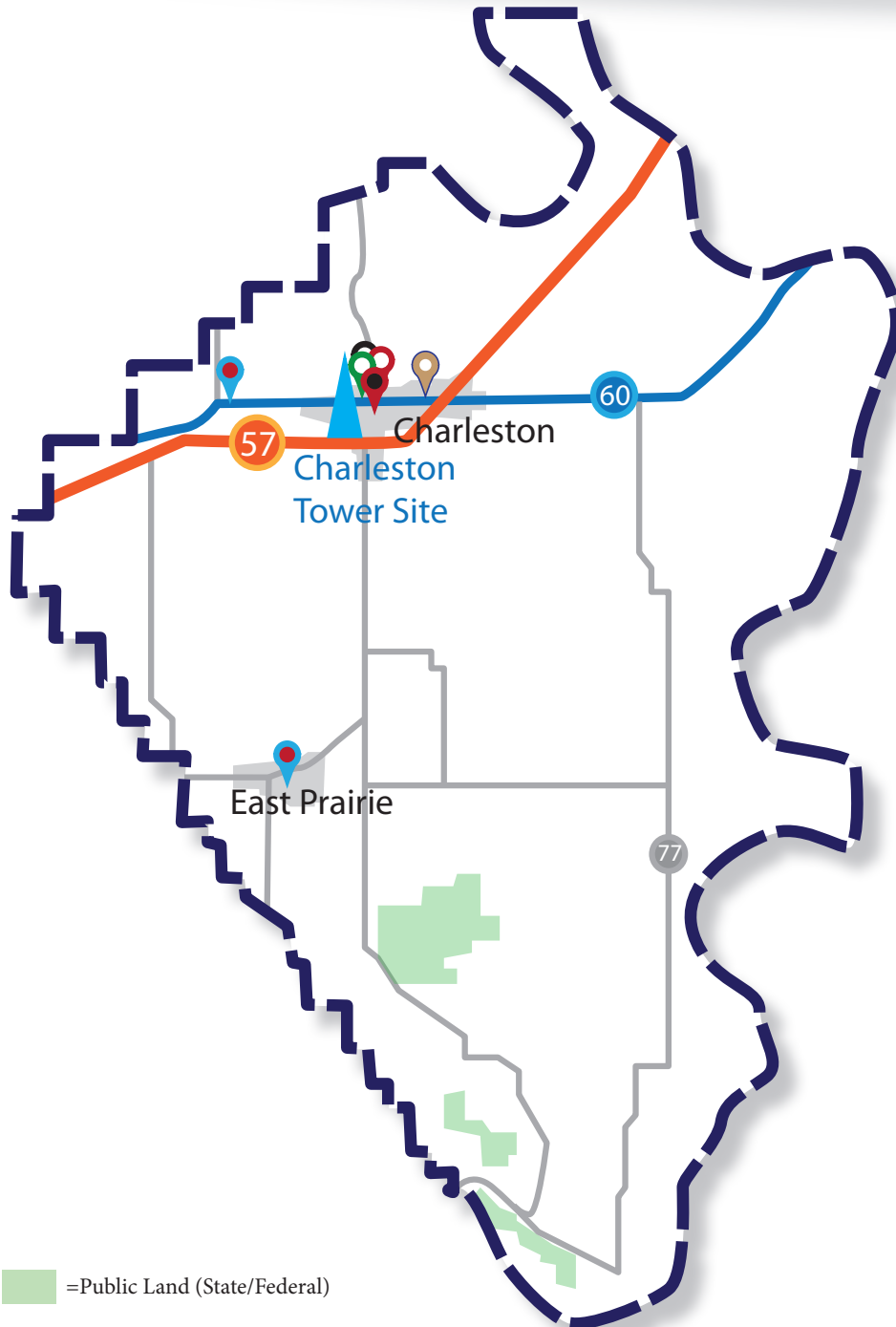
	User Level	Radios	Control Station
<b>Dispatch</b>			
 Iron County E-911	2	1	Yes
<b>Emergency Management</b>			
 Iron County Emergency Management	2	1	
<b>Municipal Law Enforcement</b>			
 Viburnum Police Department	2	2	
<b>Public Health</b>			
 Iron County Health Department	2	1	Yes
<b>Sheriff</b>			
 Iron County Sheriff	1	5	

# REGION E COUNTIES

## MADISON COUNTY

	User Level	Radios	Control Station
<b>Dispatch</b>			
 Madison County Joint 911	2	1	Yes
<b>Fire Department(s)</b>			
 Cherokee Pass Volunteer Fire Department	2	2	
Fredericktown Fire Department	2	39	
<b>Hospital(s)</b>			
 Madison Medical Center	2	3	
<b>Municipal Law Enforcement</b>			
 Fredericktown Police Department	2	1	
<b>Public Health</b>			
 Madison County Health Department	2	1	Yes
<b>Sheriff</b>			
 Madison County Sheriff	2	2	











	User Level	Radios	Control Station
<b>Emergency Management</b>			
Mississippi County Emergency Management	2	3	
<b>Fire Department(s)</b>			
Mississippi County Rescue Squad	2	1	
<b>Municipal Law Enforcement</b>			
Bertrand Police Department	2	2	
East Prairie Police Department	2	2	Yes
<b>Public Health</b>			
Mississippi County Health Department	2	1	Yes
<b>Public Safety (Police/Fire)</b>			
Charleston Department of Public Safety	1	33	Yes
<b>Sheriff</b>			
Mississippi County Sheriff	1	13	Yes

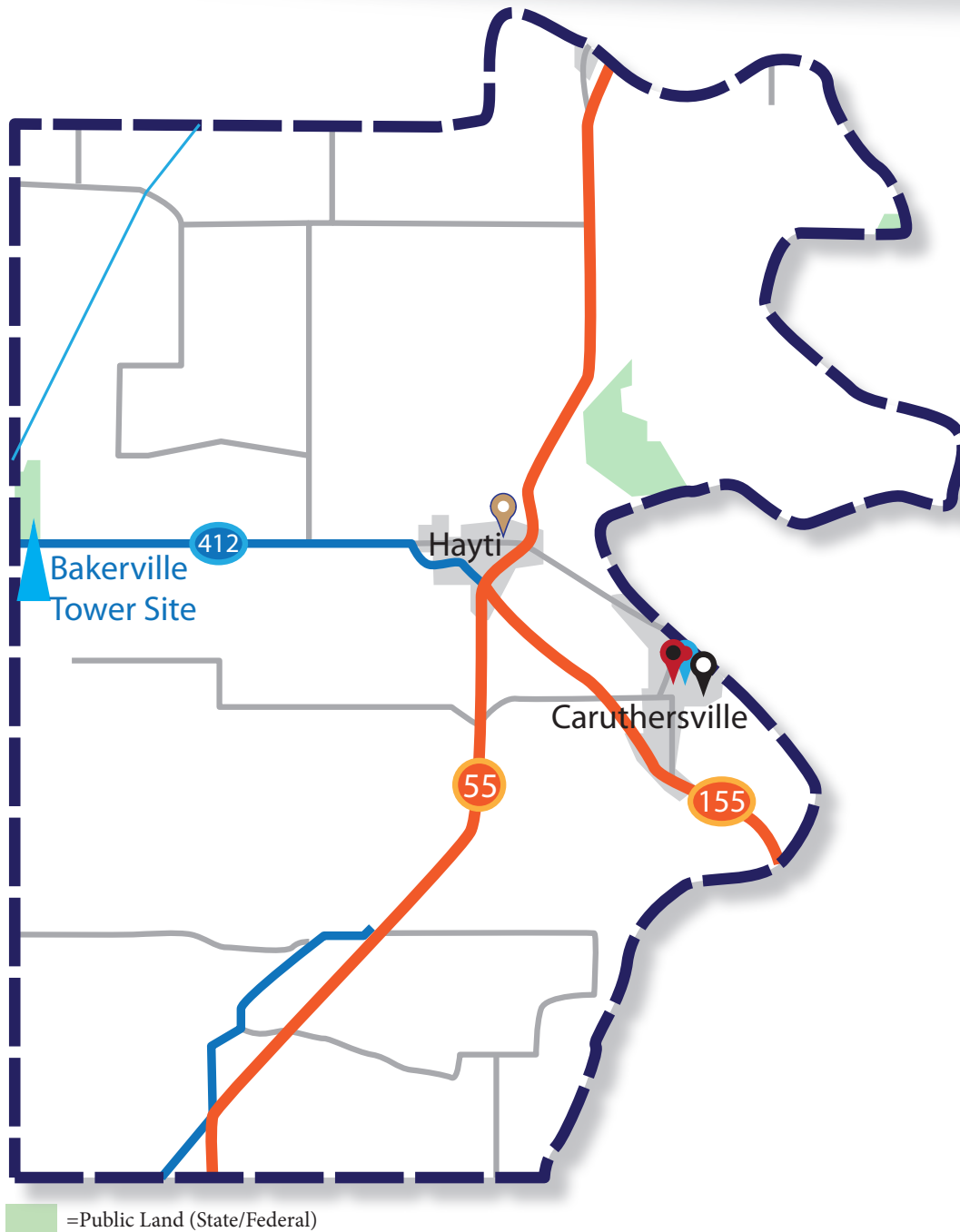
# REGION E COUNTIES





## NEW MADRID COUNTY

	User Level	Radios	Control Station
<b>Emergency Management</b>			
 New Madrid County Emergency Management	2	1	
<b>EMS Department(s)</b>			
 New Madrid County EMS	2	2	Yes
<b>Fire Department(s)</b>			
 Lilbourn Volunteer Fire Department	2	2	
<b>Municipal Law Enforcement</b>			
	Lilbourn Police Department	2	2
	Parma Police Department	2	1
	Portageville Police Department	2	1
			Yes
<b>Public Health</b>			
 New Madrid County Health Department	2	1	Yes
<b>Sheriff</b>			
 New Madrid County Sheriff / 911	2	4	Yes


















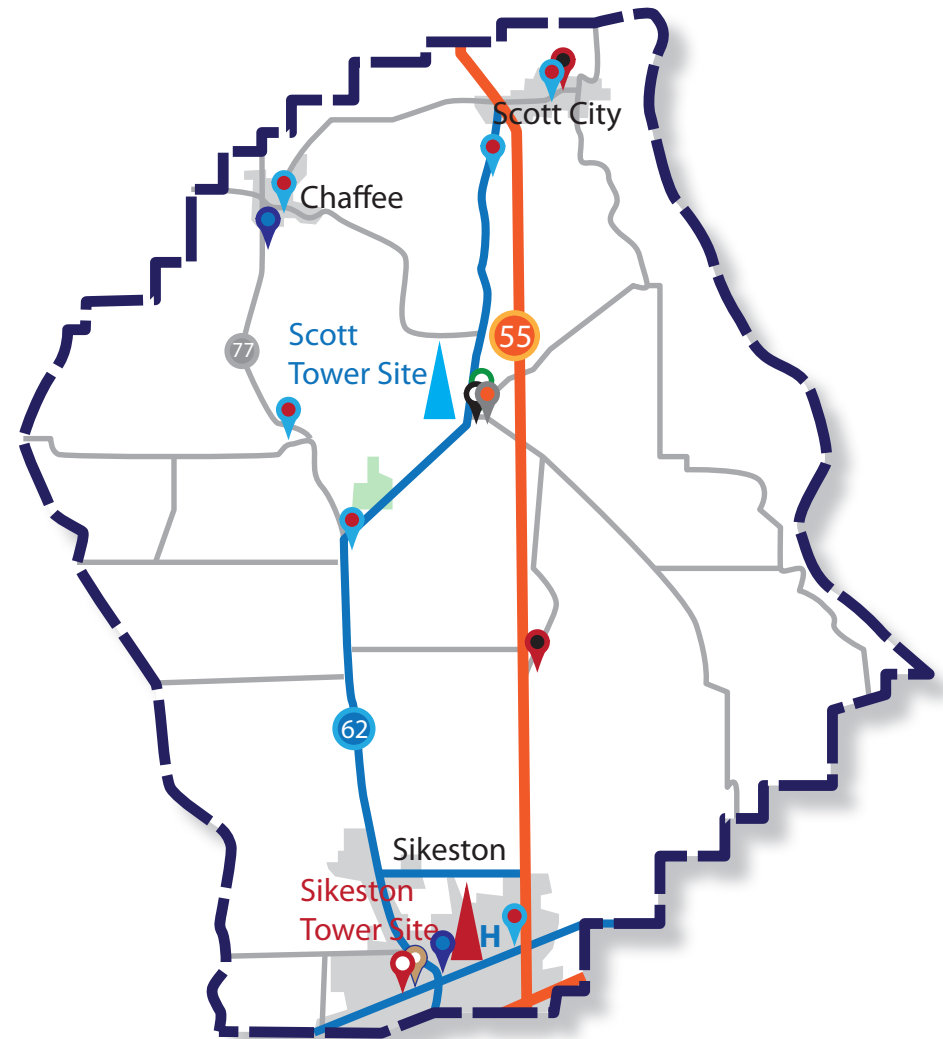
	User Level	Radios	Control Station
<b>Fire Department(s)</b>			
 Caruthersville Fire Department	1	5	
<b>Municipal Law Enforcement</b>			
 Caruthersville Police Department	1	13	Yes
<b>Public Health</b>			
 Pemiscot County Health Center	2	1	Yes
<b>Sheriff</b>			
 Pemiscot County Sheriff	1	48	Yes



	User Level	Radios	Control Station
<b>Coroners &amp; Medical Examiners</b>			
 Ripley County Coroner	2	2	
<b>Emergency Management</b>			
 Ripley County Emergency Management	1	4	
<b>Fire Department(s)</b>			
 Doniphan Fire Department	2	2	
 Pine Bardley Volunteer Fire Department	2	1	
 Purman Community Volunteer Fire Department	2	1	
<b>Municipal Law Enforcement</b>			
 Doniphan Police Department	2	3	Yes
 Naylor Police Department	1	1	
<b>Public Health</b>			
 Ripley County Public Health Center	2	1	Yes
<b>Sheriff</b>			
 Ripley County Sheriff	1	29	Yes







	User Level	Radios	Control Station
<b>Emergency Management</b>			
 Scott County Emergency Management	2	1	
<b>EMS Department(s)</b>			
 North Scott County Ambulance District	1	3	
South Scott County Ambulance District	1	16	
<b>Fire Department(s)</b>			
 Scott City Fire & Rescue	2	2	
Scott County Rural Fire District	2	1	
<b>Hospital</b>			
 Missouri Delta Medical Center	2	4	
<b>Municipal Law Enforcement</b>			
 Chaffee Police Department	2	2	Yes
Kelso Police Department	2	2	
Miner Police Department	1	3	Yes
Morley Police Department	1	1	
Oran Police Department	2	2	
Scott City Police Department/911	2	3	Yes
<b>Public Health</b>			
 Scott County Health Department	2	1	Yes
<b>Public Safety (Police/Fire)</b>			
 Sikeston Department of Public Safety	1	224	Yes

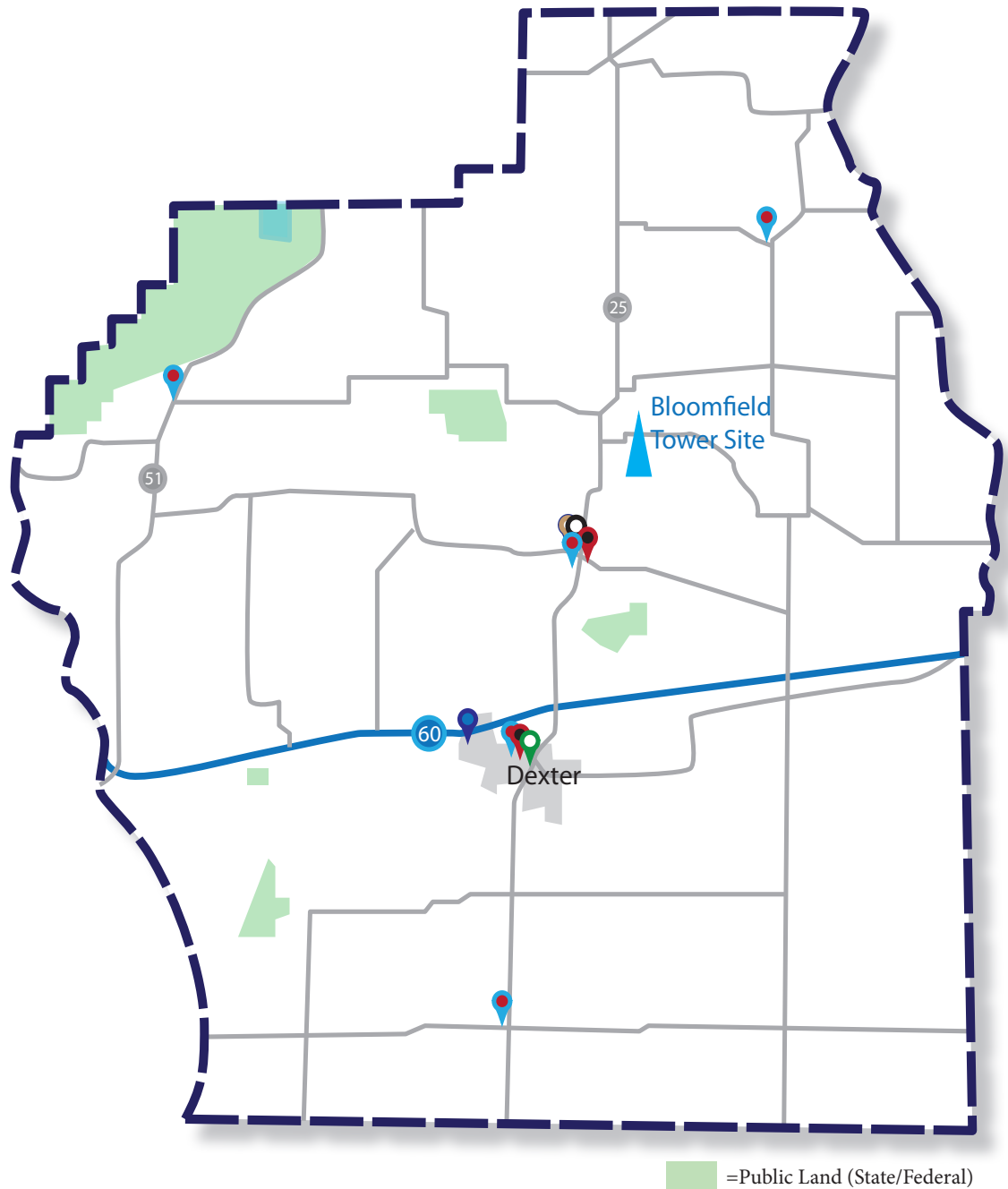
	User Level	Radios	Control Station
<b>Sheriff</b>			
 Scott County Sheriff / 911	1	51	Yes



# REGION E COUNTIES







## STODDARD COUNTY

		User Level	Radios	Control Station
Emergency Management				
	Stoddard County Emergency Management	2	1	
EMS Department(s)				
	Stoddard County Ambulance District	1	31	Yes
Fire Department(s)				
	Bloomfield Fire Department	2	5	
	Dexter Fire Department	2	6	
Municipal Law Enforcement				
	Bell City Police Department	2	1	
	Bernie Police Department	2	1	Yes
	Bloomfield Police Department	2	9	
	Dexter Police Department	2	3	Yes
	Puxico Police Department	2	2	
Public Health				
	Stoddard County Health Department	2	1	Yes
Sheriff				
	Stoddard County Sheriff	1	31	Yes

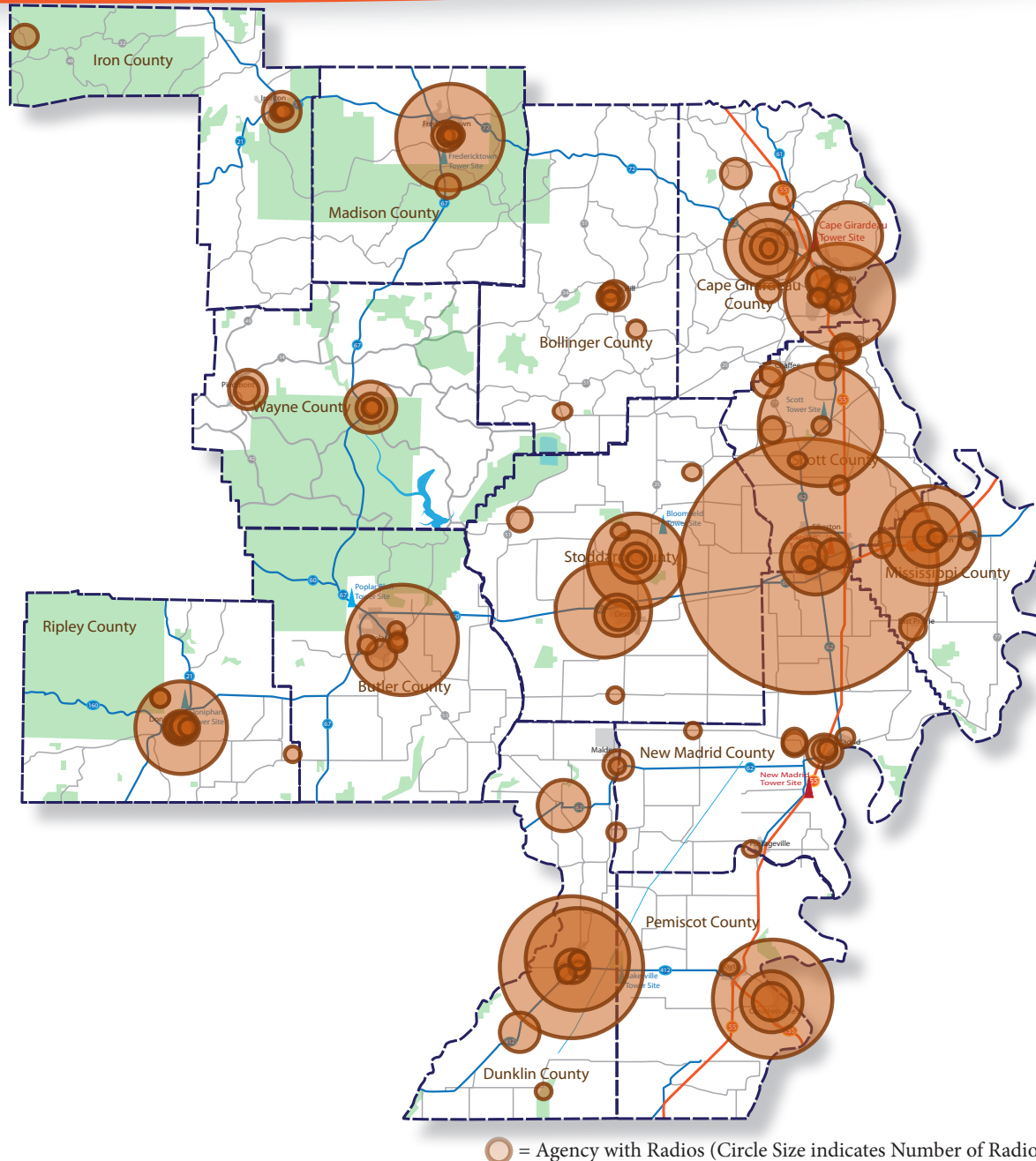




=Public Land (State/Federal)

	User Level	Radios	Control Station
<b>Emergency Management</b>			
 Greenville Emergency Management	2	1	
<b>EMS Department(s)</b>			
 Clearwater Ambulance District	2	2	
<b>Municipal Law Enforcement</b>			
 Greenville Police Department	2	3	
 Piedmont Police Department	2	5	Yes
<b>Public Health</b>			
 Wayne County Health Department	2	1	Yes
<b>Sheriff</b>			
 Wayne County Sheriff	1	9	Yes

# REGION E OVERVIEW MAP



○ = Agency with Radios (Circle Size indicates Number of Radios)

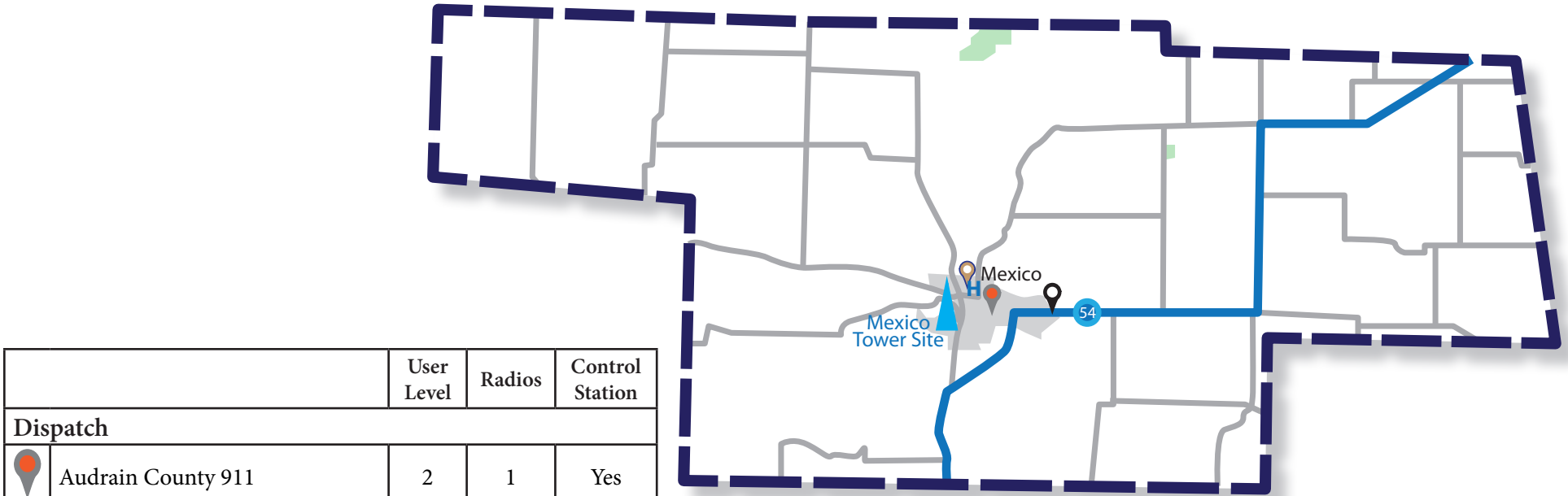
■ = Public Land (State/Federal)  
 UPDATED: MARCH 5, 2015 11:54 AM





## DISCIPLINES

	AGENCIES	RADIOS	LEVEL 1	LEVEL 2	CONTROL STATIONS
Law Enforcement	20	336	7	13	12
- Campus Law Enforcement	2	30	1	1	1
- Municipal Law Enforcement	11	93	3	8	7
- County Sheriffs	7	213	3	4	4
Fire Departments	7	56	0	7	0
EMS Departments	3	45	0	3	2
Dispatch	9	28	1	8	8
Public Safety	1	41	1	0	1
Emergency Management	5	68	1	4	2
Hospitals	8	17	0	8	6
Public Health	13	31	0	13	9
State Agencies	2	-	2	0	2
Totals	68	622	12	56	42

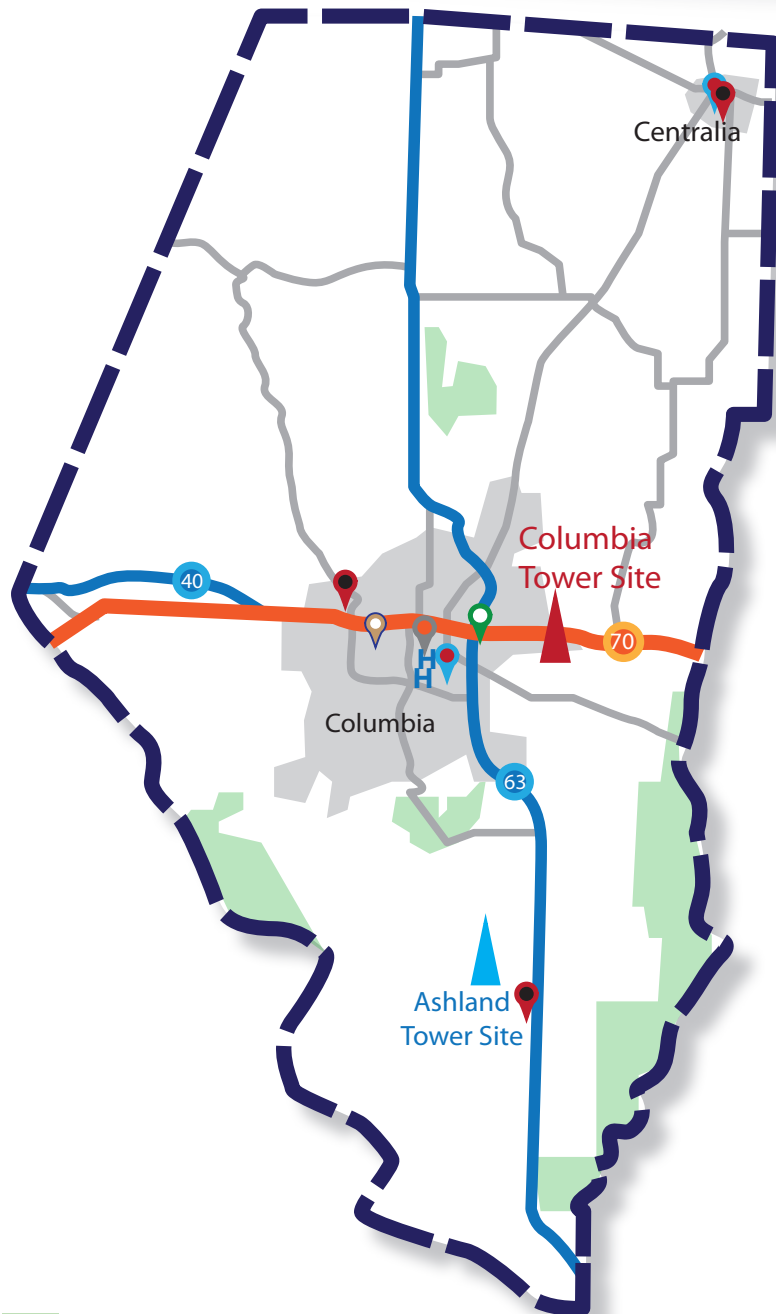
## REGION F COUNTIES SUMMARY












	User Level	Radios	Control Station
<b>Dispatch</b>			
 Audrain County 911	2	1	Yes
<b>Hospital</b>			
 Saint Mary's Hospital	2	1	
<b>Public Health</b>			
 Audrain County Health Department	2	1	Yes
<b>Sheriff</b>			
 Audrain County Sheriff	2	9	











 =Public Land (State/Federal)

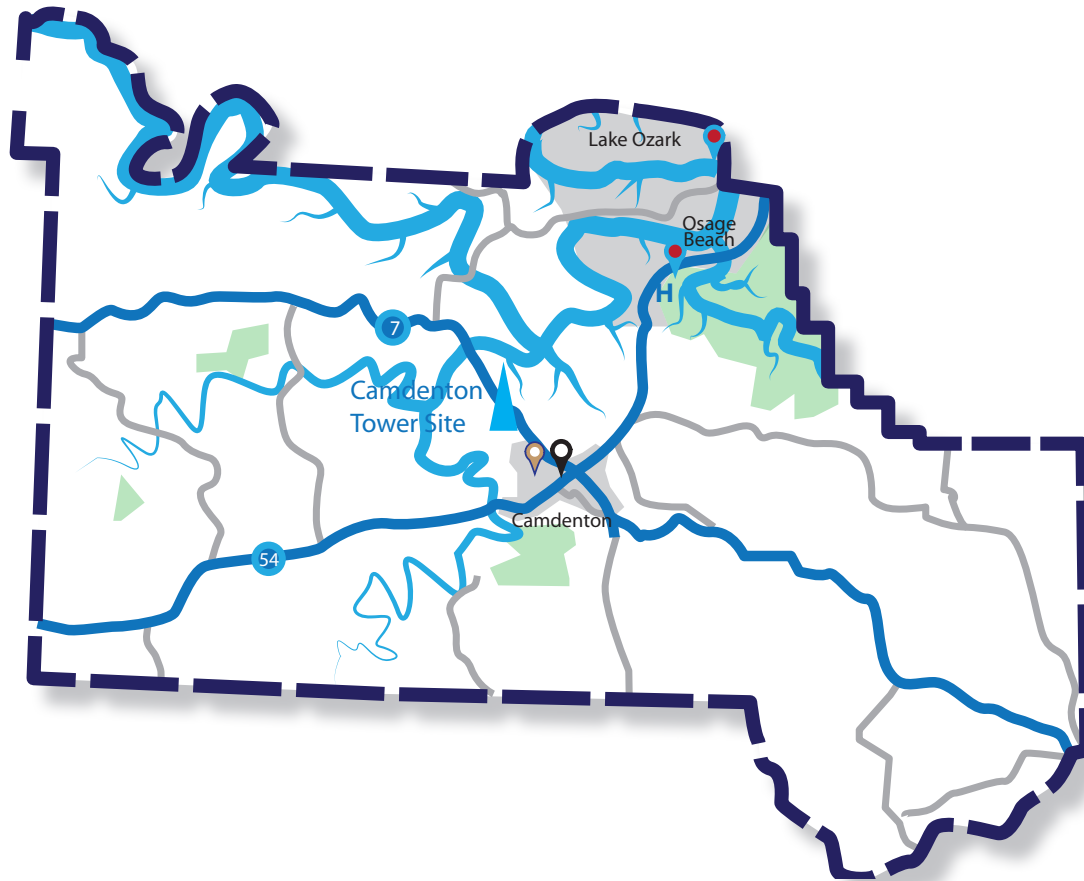
	User Level	Radios	Control Station
<b>Dispatch</b>			
 Columbia/Boone County 911	2	1	Yes
<b>Emergency Management</b>			
 Boone County Emergency Management	2	42	
<b>Fire Department(s)</b>			
	Boone County Fire Protection District	2	6
	Centralia Fire Department	2	9
	Southern Boone County Fire Protection District	2	1
<b>Hospital(s)</b>			
	Boone Hospital Center	2	3
	University of Missouri Health Care	2	5
<b>Law Enforcement</b>			
	Centralia Police Department	1	34
	University of Missouri - Police Department	2	1
<b>Public Health</b>			
 Columbia/Boone County Health Department	2	1	Yes

# REGION F COUNTIES




## CALLAWAY COUNTY

	User Level	Radios	Control Station
<b>Dispatch</b>			
 Callaway County 911 / EMA	2	2	Yes
<b>Fire Department(s)</b>			
 Holts Summit Fire Protection District	2	2	
<b>Hospital</b>			
 Callaway Community Hospital	2	1	
<b>Law Enforcement</b>			
 Fulton Police Department	2	2	
 Holts Summit Police Department	1	37	Yes
<b>Public Health</b>			
 Callaway County Health Department	2	1	












=Public Land (State/Federal)

	User Level	Radios	Control Station
<b>Hospital</b>			
<b>H</b>	Lake Regional Hospital	2	2
	Lake Regional Hospital - Security	2	1 Yes
<b>Municipal Law Enforcement</b>			
	Lake Ozark Police Department	2	1 Yes
	Osage Beach Police Department/911	2	8 Yes
<b>Public Health</b>			
	Camden County Health Department	2	3
<b>Sheriff</b>			
	Camden County Sheriff / 911	2	2 Yes







# REGION F COUNTIES

## COLE COUNTY

	User Level	Radios	Control Station
<b>EMS Department(s)</b>			
 Cole County EMS	2	37	Yes
<b>Fire Department(s)</b>			
 Jefferson City Fire Department	2	32	
<b>Hospitals</b>			
 Capital Regional Medical Center	2	3	
Saint Mary's Hospital	2	1	
<b>Law Enforcement</b>			
 Jefferson City Police Department	2	5	Yes
Lincoln University - Police Department	1	29	
MO Capital Police	1	45	Yes
MO State Highway Patrol Troop F	1	-	
<b>Other Responder(s)</b>			
 Cole County Emergency Response Team	2	56	Yes
Cole County Prosecutor	2	2	
<b>Public Health</b>			
 Cole County Health Department	2	4	
<b>Sheriff</b>			
 Cole County Sheriff	1	133	Yes








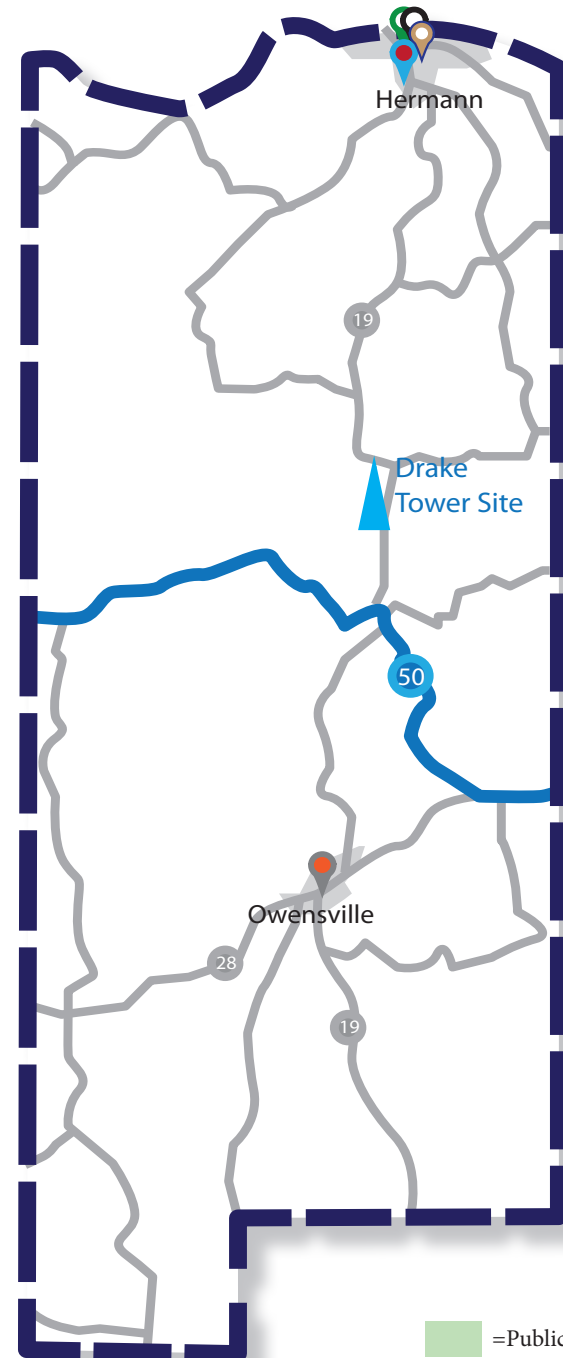


	User Level	Radios	Control Station	
Emergency Management				
	Cooper County EMA / 911	1	17	Yes
EMS Department(s)				
	Cooper County Memorial Hospital	2	1	Yes
Fire Department(s)				
	Cooper County Fire Protection District	2	2	
Municipal Law Enforcement				
	Boonville Police Department	2	1	Yes
	Otterville Police Department	1	1	
	Pilot Grove Police Department	2	1	
Public Health				
	Cooper County Health Department	2	4	Yes
Sheriff				
	Cooper County Sheriff	1	12	





# REGION F COUNTIES

## GASCONADE COUNTY

	User Level	Radios	Control Station
<b>Dispatch</b>			
 Gasconade County E-911	1	3	Yes
<b>Emergency Management</b>			
 Gasconade County Emergency Management	2	1	
<b>Municipal Law Enforcement</b>			
 Hermann Police Department	2	1	Yes
<b>Public Health</b>			
 Gasconade County Health Department	2	1	Yes
<b>Sheriff</b>			
 Gasconade County Sheriff	1	52	Yes









	User Level	Radios	Control Station
<b>Dispatch</b>			
 Howard County 911	2	1	Yes
<b>Emergency Management</b>			
 Howard County Emergency Management	2	6	
<b>Fire Department(s)</b>			
 Howard County Fire Protection District	2	4	
<b>Public Health</b>			
 Howard County Public Health Department	2	2	

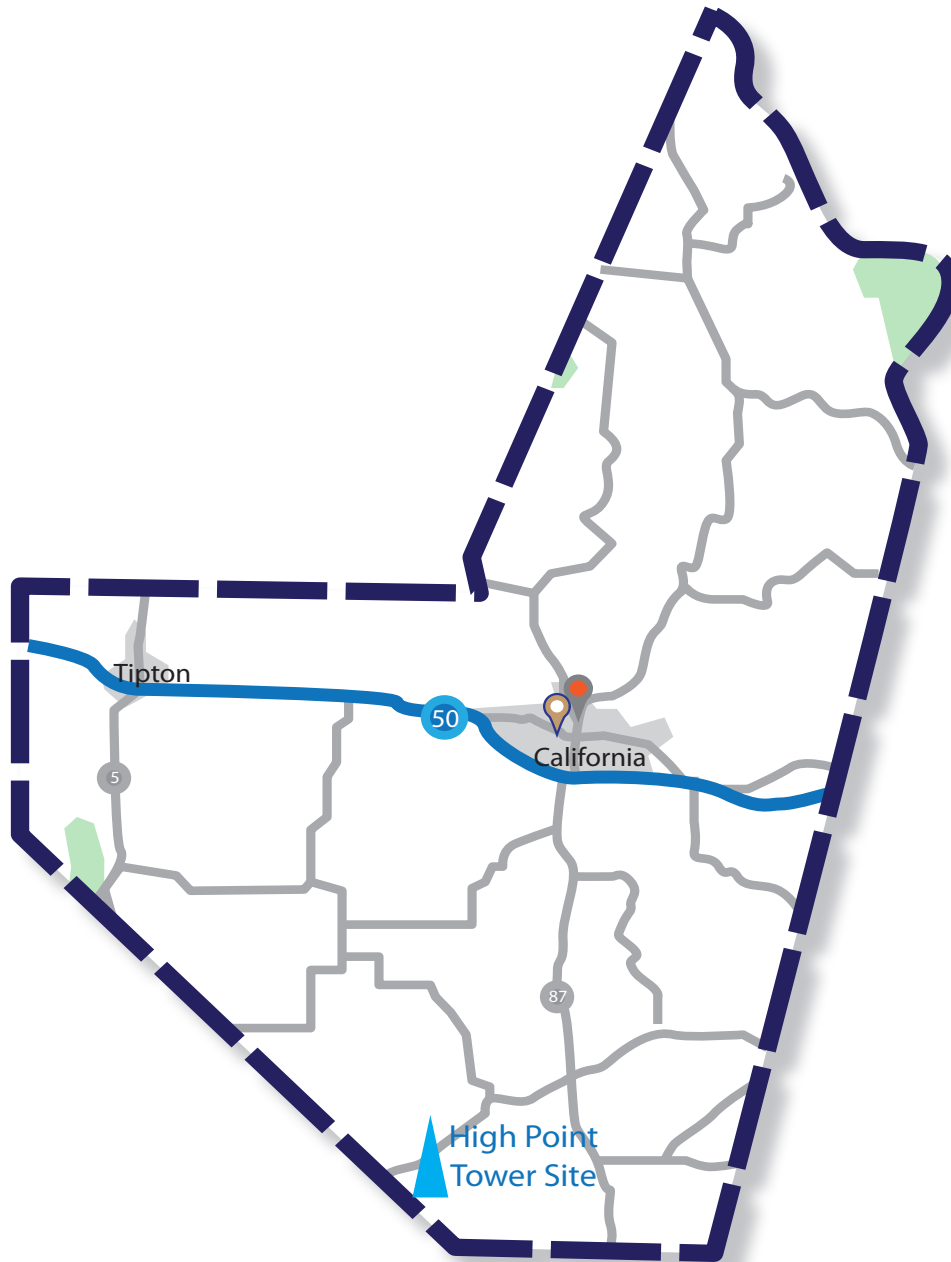
# REGION F COUNTIES

## MILLER COUNTY



	User Level	Radios	Control Station
<b>Dispatch</b>			
 Miller County 911	2	6	Yes
<b>Public Health</b>			
 Miller County Health Center	2	4	Yes
<b>Public Safety (Police/Fire)</b>			
 Eldon Department of Public Safety	1	41	Yes
<b>Sheriff</b>			
 Miller County Sheriff	2	2	









 =Public Land (State/Federal)

	User Level	Radios	Control Station
<b>Dispatch</b>			
 Moniteau County Emergency Dispatch	2	2	Yes
<b>Public Health</b>			
 Moniteau County Health Center	2	4	Yes

# REGION F COUNTIES



## MONTGOMERY COUNTY

	User Level	Radios	Control Station
<b>Dispatch</b>			
 Montgomery County 911	2	1	Yes
<b>Public Health</b>			
 Montgomery County Health Center	2	1	Yes










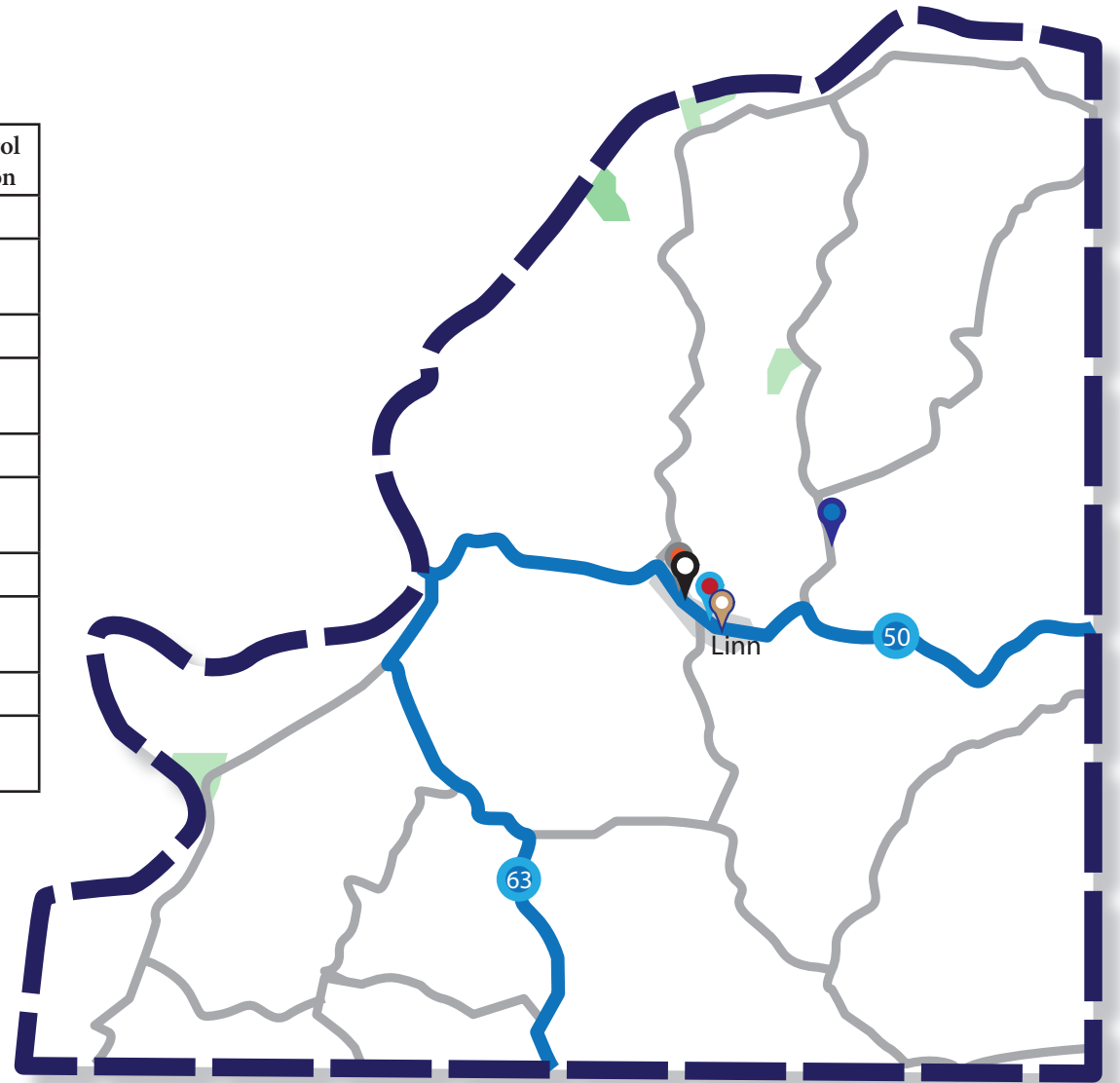
 =Public Land (State/Federal)

	User Level	Radios	Control Station
<b>Dispatch</b>			
 Morgan County 911	2	1	Yes
<b>Public Health</b>			
 Morgan County Health Center	2	4	Yes

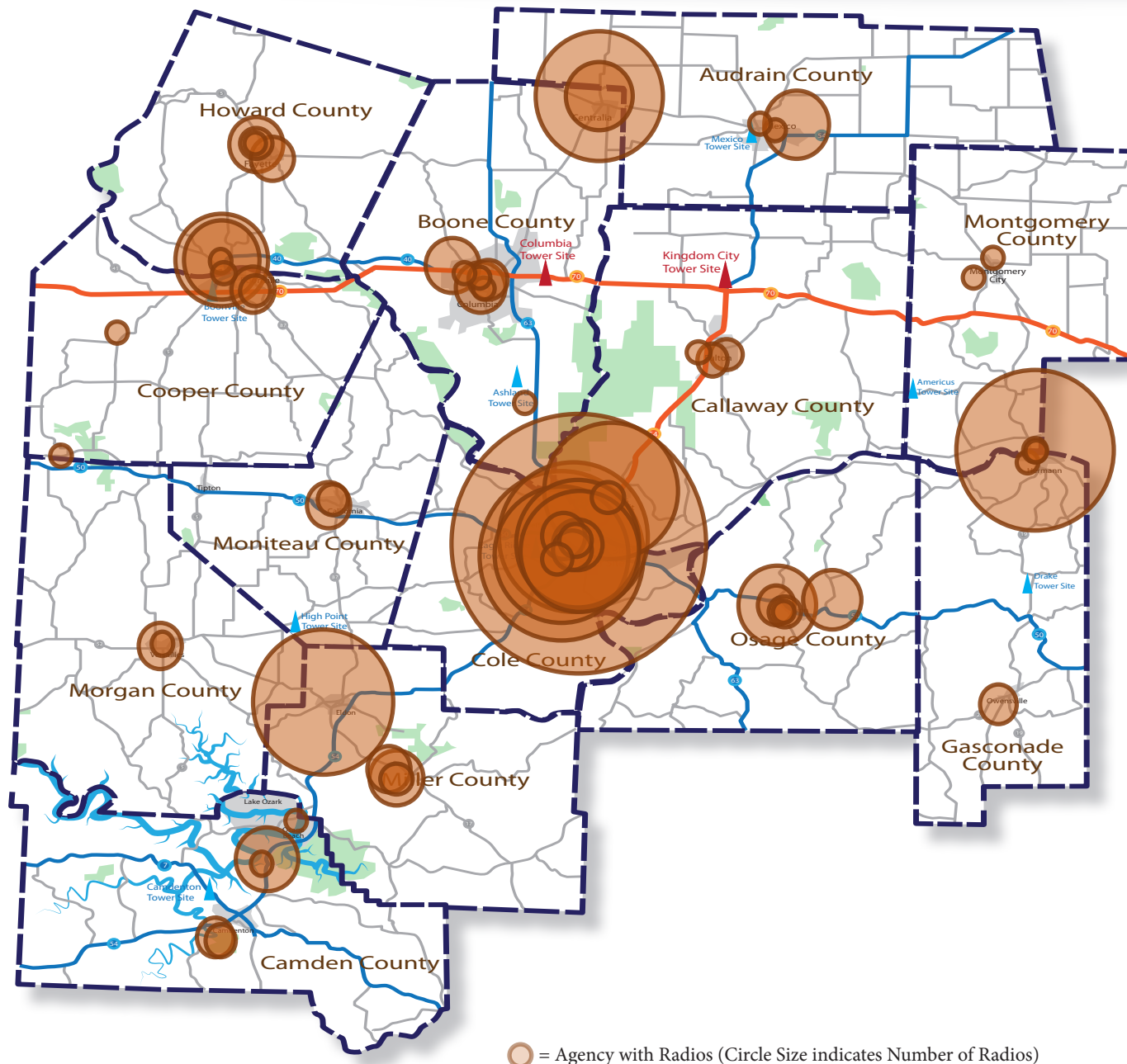
# REGION F COUNTIES

## OSAGE COUNTY

	User Level	Radios	Control Station
<b>Dispatch</b>			
 Osage County EMA / 911	2	12	Yes
<b>EMS Department(s)</b>			
 Osage County Ambuland District	2	7	
<b>Municipal Law Enforcement</b>			
 Linn Police Department	2	2	
<b>Public Health</b>			
 Osage County Health Department	2	1	Yes
<b>Sheriff</b>			
 Osage County Sheriff	2	3	Yes



# REGION F OVERVIEW MAP



○ = Agency with Radios (Circle Size indicates Number of Radios)

[THIS PAGE IS INTENTIONALLY BLANK.]

## DISCIPLINES







	AGENCIES	RADIOS	LEVEL 1	LEVEL 2	CONTROL STATIONS
Law Enforcement	23	154	10	13	14
- Campus Law Enforcement	0	0	0	0	0
- Municipal Law Enforcement	14	24	4	10	5
- County Sheriffs	9	130	6	3	9
Fire Departments	15	52	1	14	0
EMS Departments	4	15	1	3	0
Dispatch	2	2	0	2	2
Public Safety	0	0	0	0	0
Emergency Management	2	8	0	2	1
Hospitals	3	0	0	3	2
Public Health	8	0	0	8	7
State Agencies	1	-	1	0	0
Totals	58	226	13	45	26

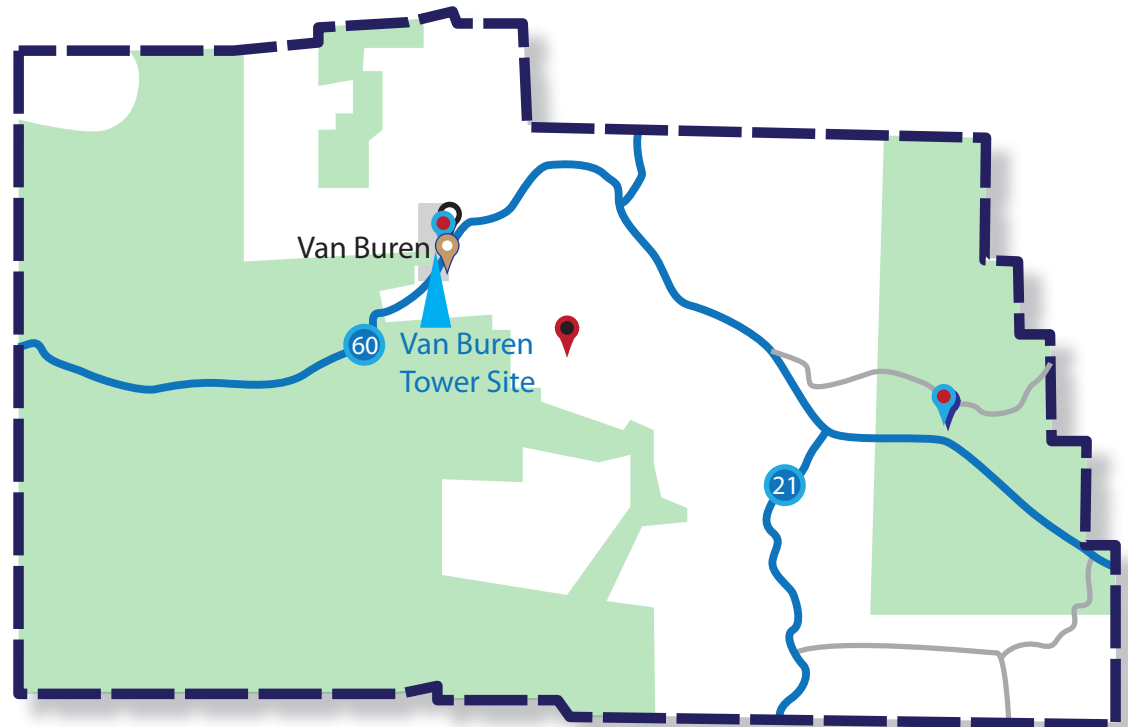
## REGION G COUNTIES SUMMARY



# REGION G COUNTIES




## CARTER COUNTY





	User Level	Radios	Control Station
<b>EMS Department(s)</b>			
 East Carter County Ambulance	2	3	
<b>Fire Department(s)</b>			
 Van Buren Volunteer Fire Department	2	1	
<b>Municipal Law Enforcement</b>			
 Ellsinore Police Department	1	6	
 Van Buren Police Department	1	4	
<b>Public Health</b>			
 Carter County Health Department	2	1	Yes
<b>Sheriff</b>			
 Carter County Sheriff	1	12	Yes











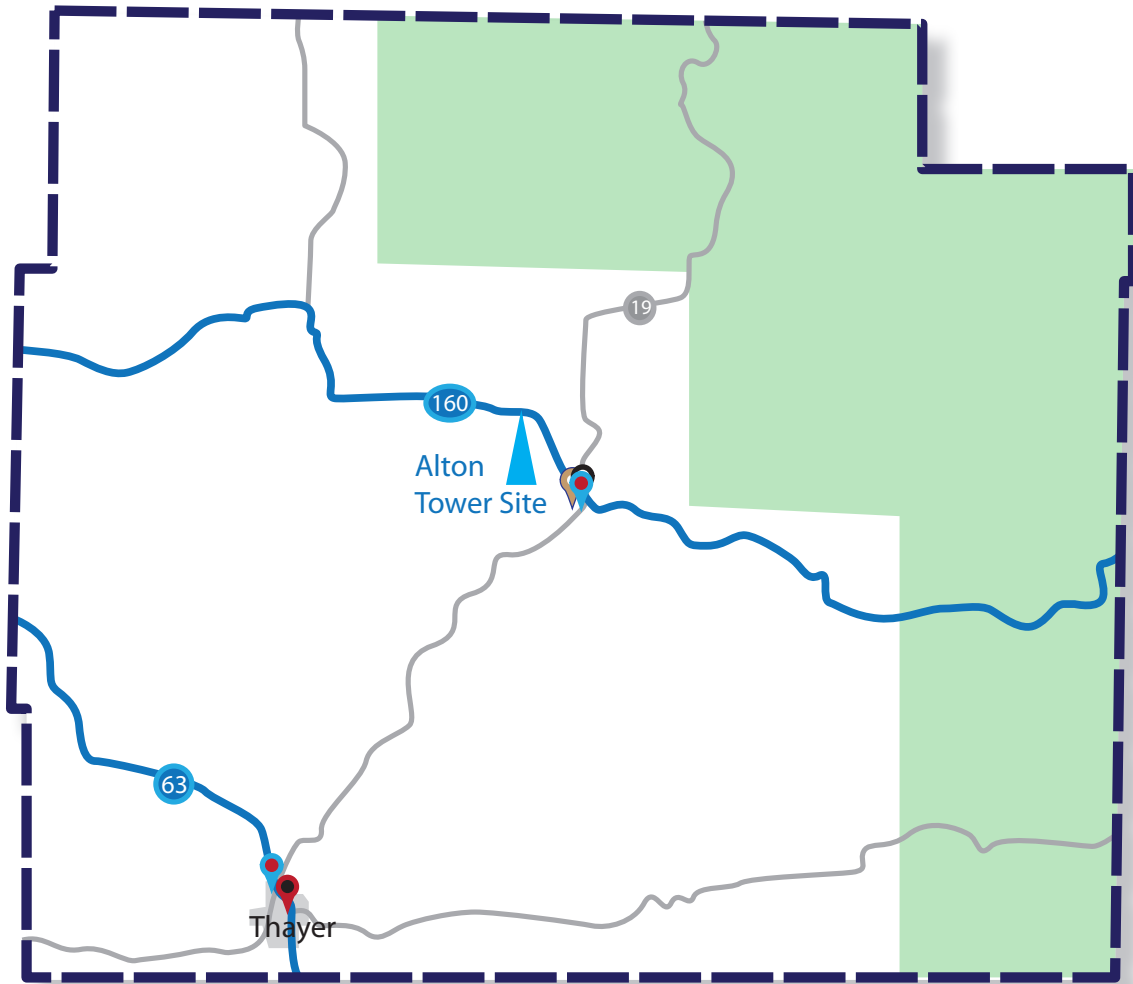
	User Level	Radios	Control Station
<b>Fire Department(s)</b>			
 Eastern Douglas County Volunteer Fire Department	2	1	
<b>Municipal Law Enforcement</b>			
 Ava Police Department	2	2	Yes
<b>Sheriff</b>			
 Douglas County Sheriff	2	4	Yes






	User Level	Radios	Control Station
<b>Dispatch</b>			
 Howell County 911	2	5	Yes
<b>Emergency Management</b>			
 Howell County Emergency Management	2	13	
<b>EMS Department(s)</b>			
	South Howell County Ambulance District	2	1
	Willow Springs Ambulance District	1	11
<b>Fire Department(s)</b>			
	Eleven Point Rural Fire Association	2	1
	Lanton Volunteer Fire Department	1	12
	Peace Valley-White Church Fire Department	2	3
	West Plains Fire & Rescue	2	22





	User Level	Radios	Control Station
<b>Hospital</b>			
 Ozark Medical Center	2	2	
<b>Law Enforcement</b>			
	Mountain View Police Department	2	4
	West Plains Police Department	2	1
	Willow Springs Police Department	2	6
	MO State Highway Patrol - Troop G	1	-
<b>Public Health</b>			
 Howell County Health Department	2	1	Yes
<b>Sheriff</b>			
 Howell County Sheriff	1	45	Yes

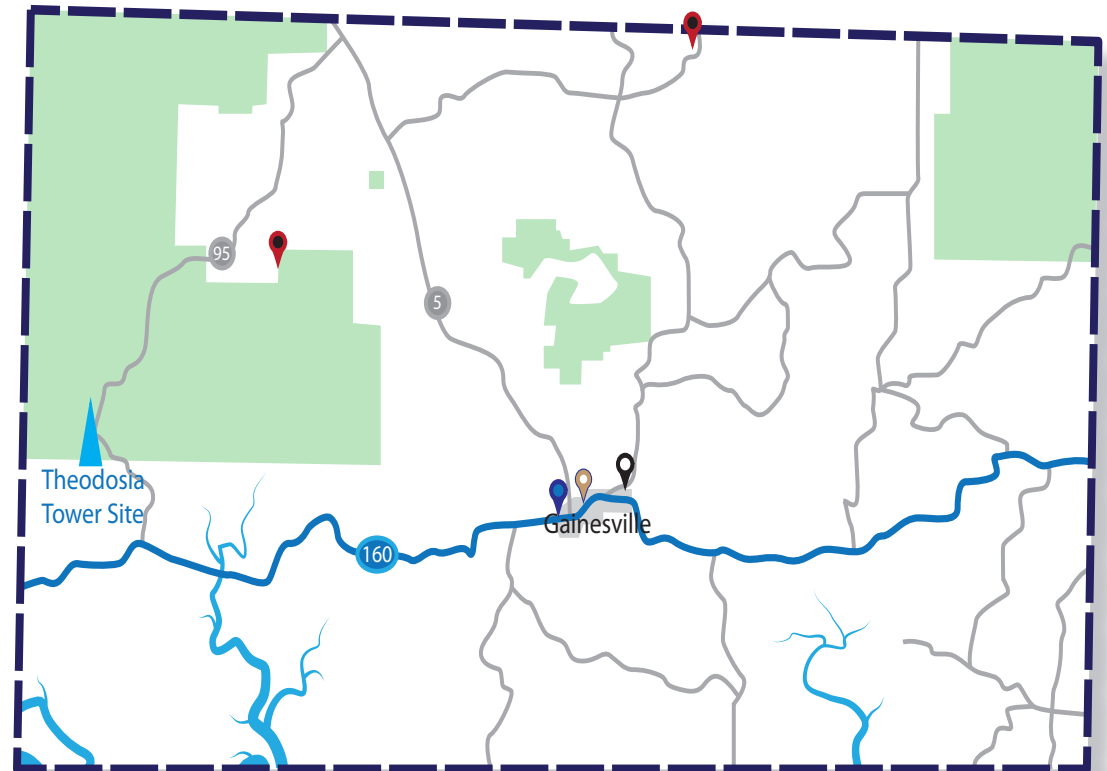
REGION G COUNTIES  
HOWELL COUNTY (CONTINUED)





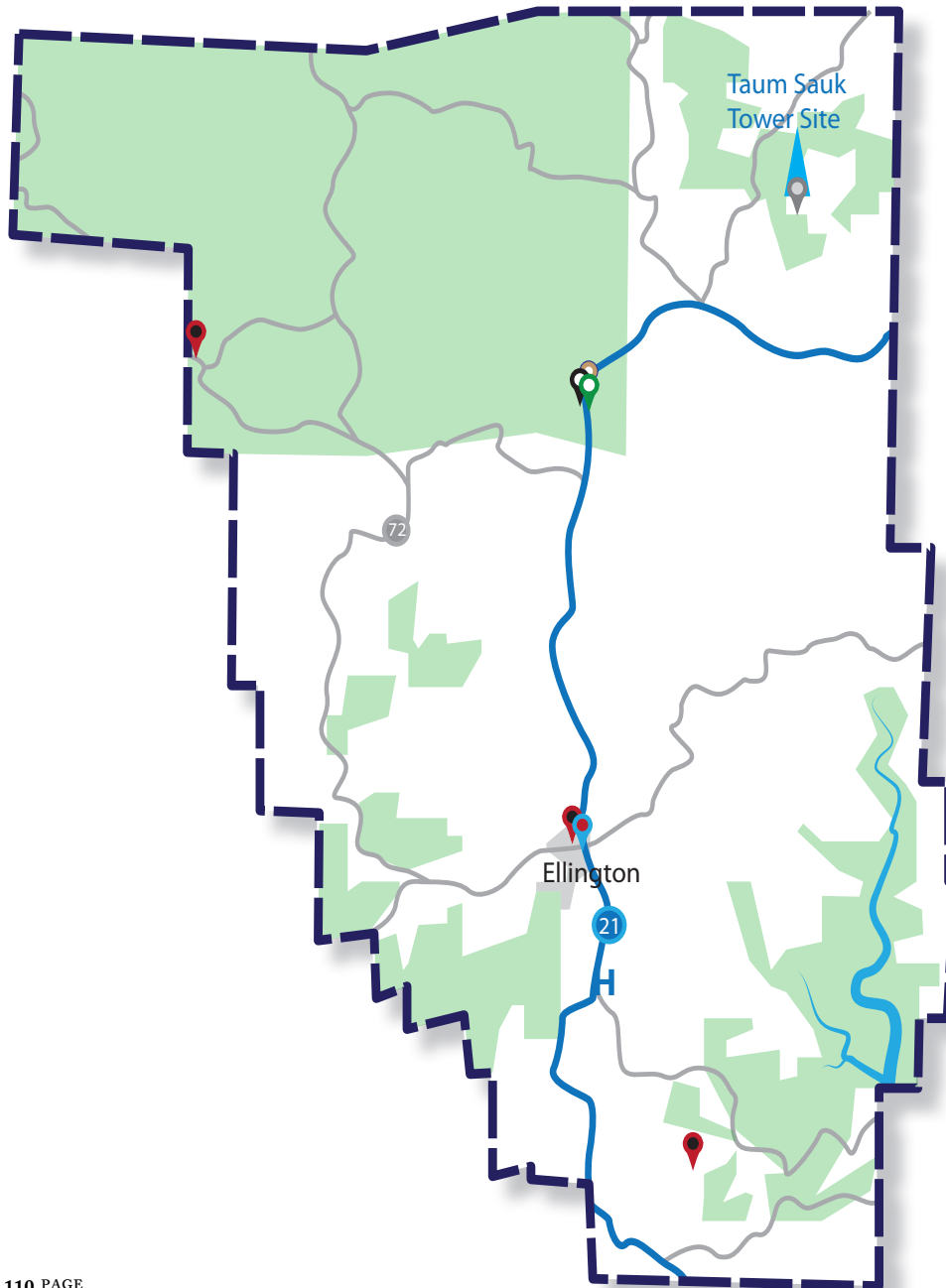
	User Level	Radios	Control Station
<b>Fire Department(s)</b>			
 Thayer Fire Department	2	3	
<b>Municipal Law Enforcement</b>			
 Alton Police Department	1	5	
 Thayer Police Department	2	1	Yes
<b>Public Health</b>			
 Oregon County Health Department	2	1	Yes
<b>Sheriff</b>			
 Oregon County Sheriff	1	10	Yes

	User Level	Radios	Control Station
<b>EMS Department(s)</b>			
 Ozark County Ambulance	2	3	
<b>Fire Department(s)</b>			
 Brixley-Rockbridge Volunteer Fire Department	2	1	
Pontiac-Price Place Volunteer Fire Department	2	14	
<b>Public Health</b>			
 Ozark County Health Center	2	1	Yes
<b>Sheriff</b>			
 Ozark County Sheriff	2	1	Yes






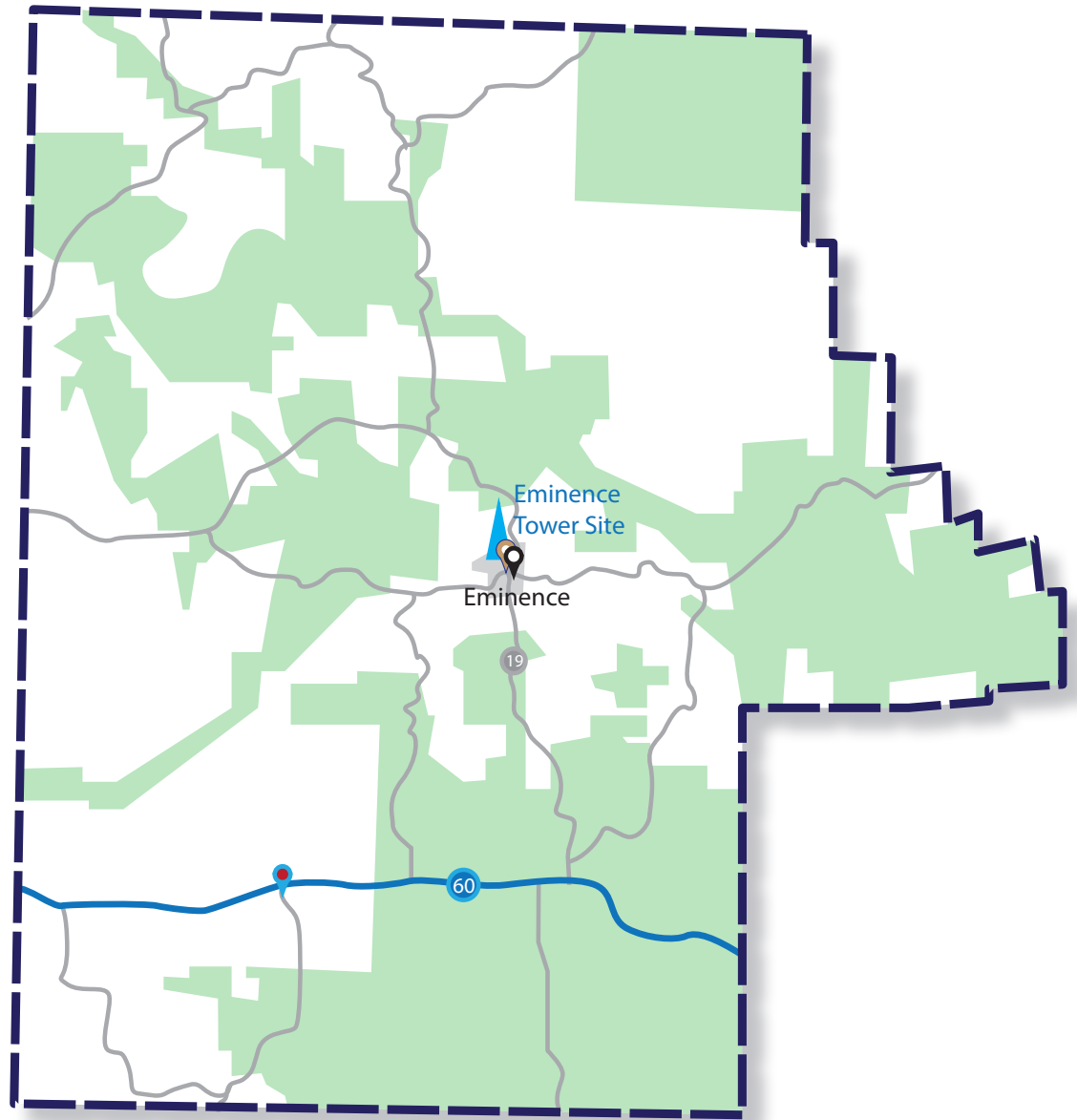
# REGION G COUNTIES

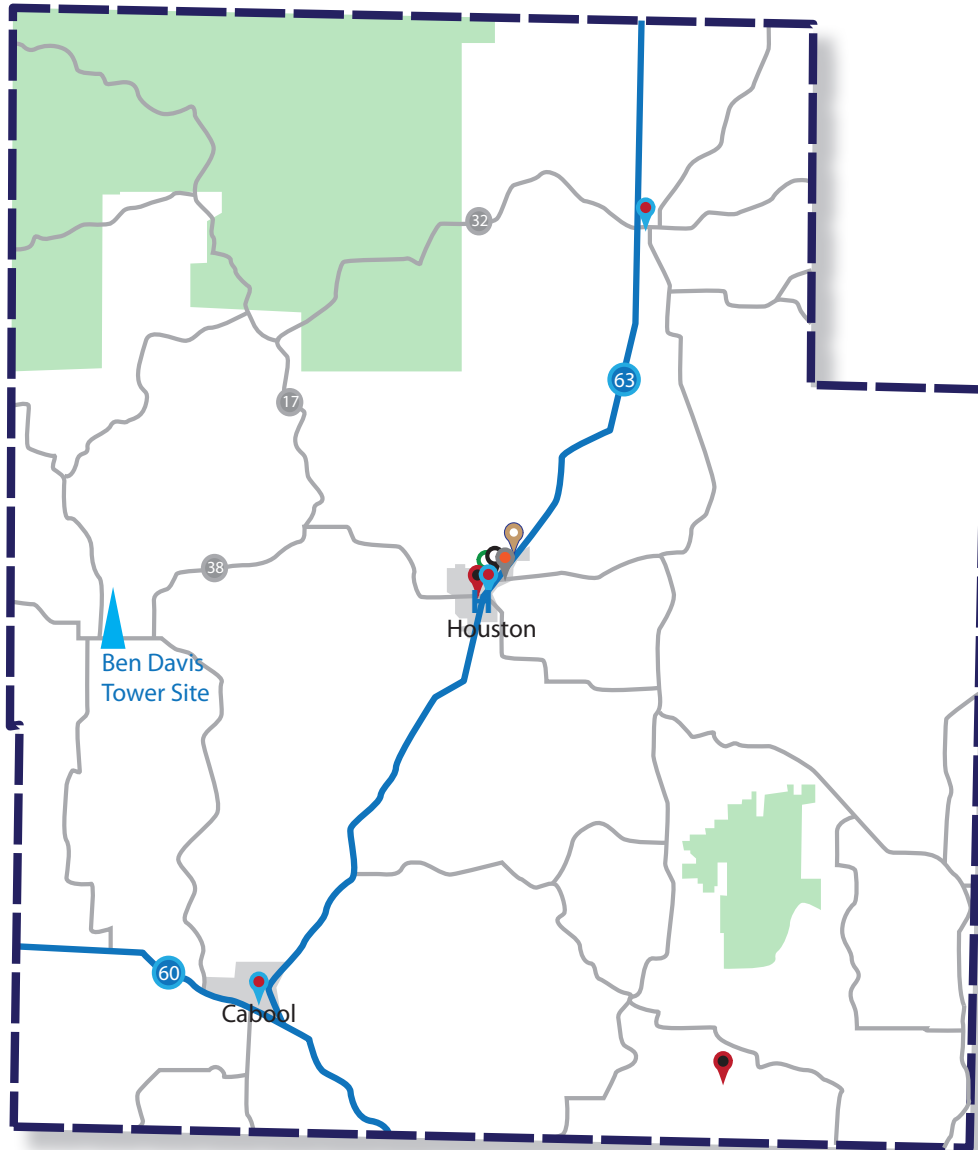
## REYNOLDS COUNTY










		User Level	Radios	Control Station
<b>Fire Department(s)</b>				
	Bunker Volunteer Fire Department	2	2	
	Ellington Volunteer Fire Department	2	3	
	Garwood Fire Protection District	2	4	
<b>Hospitals</b>				
	Southeast Health Center for Reynolds County	2	2	Yes
<b>Municipal Law Enforcement</b>				
	Ellington Police Department	1	6	
<b>Other Responder(s)</b>				
	Ameren Missouri - Hyrdo	2	4	
<b>Public Health</b>				
	Reynolds County Health Center	2	1	Yes
<b>Sheriff</b>				
	Reynolds County Sheriff / 911	1	37	Yes





	User Level	Radios	Control Station
<b>Municipal Law Enforcement</b>			
 Birch Tree Police Department	2	2	
<b>Public Health</b>			
 Shannon County Health Center	2	1	
<b>Sheriff</b>			
 Shannon County Sheriff	2	1	Yes

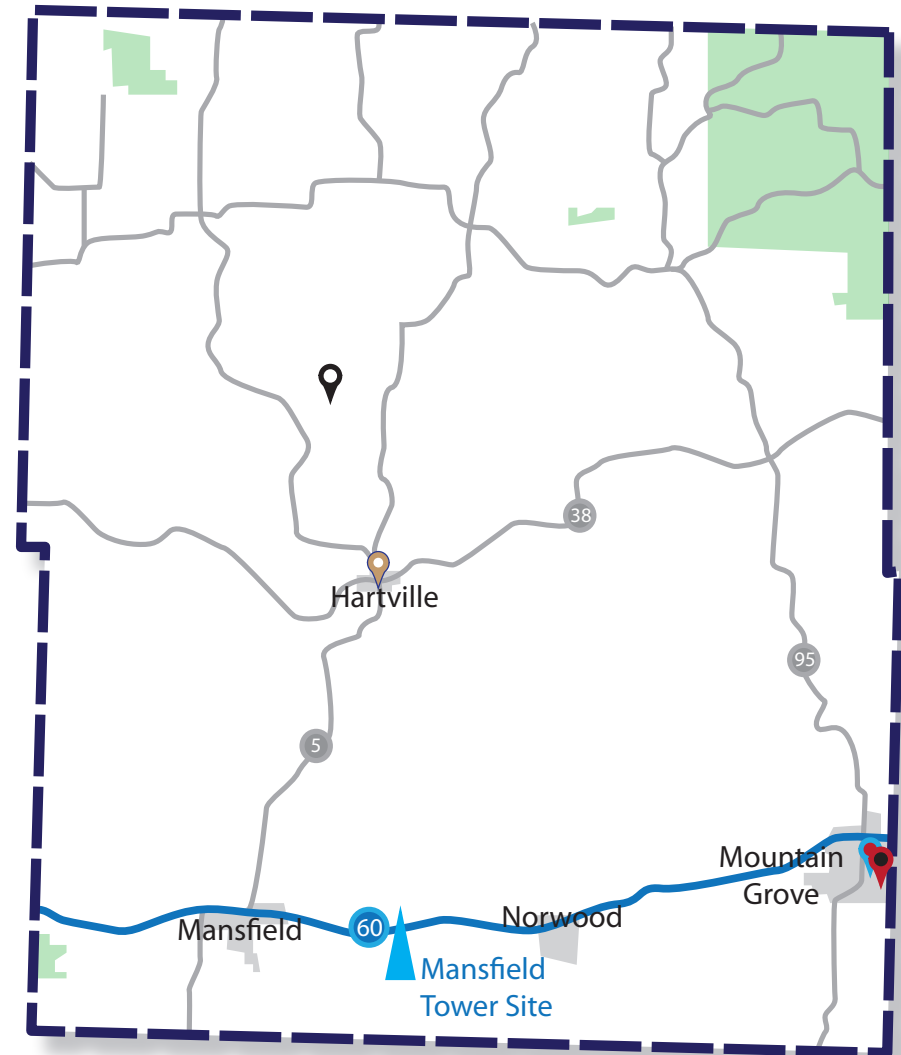




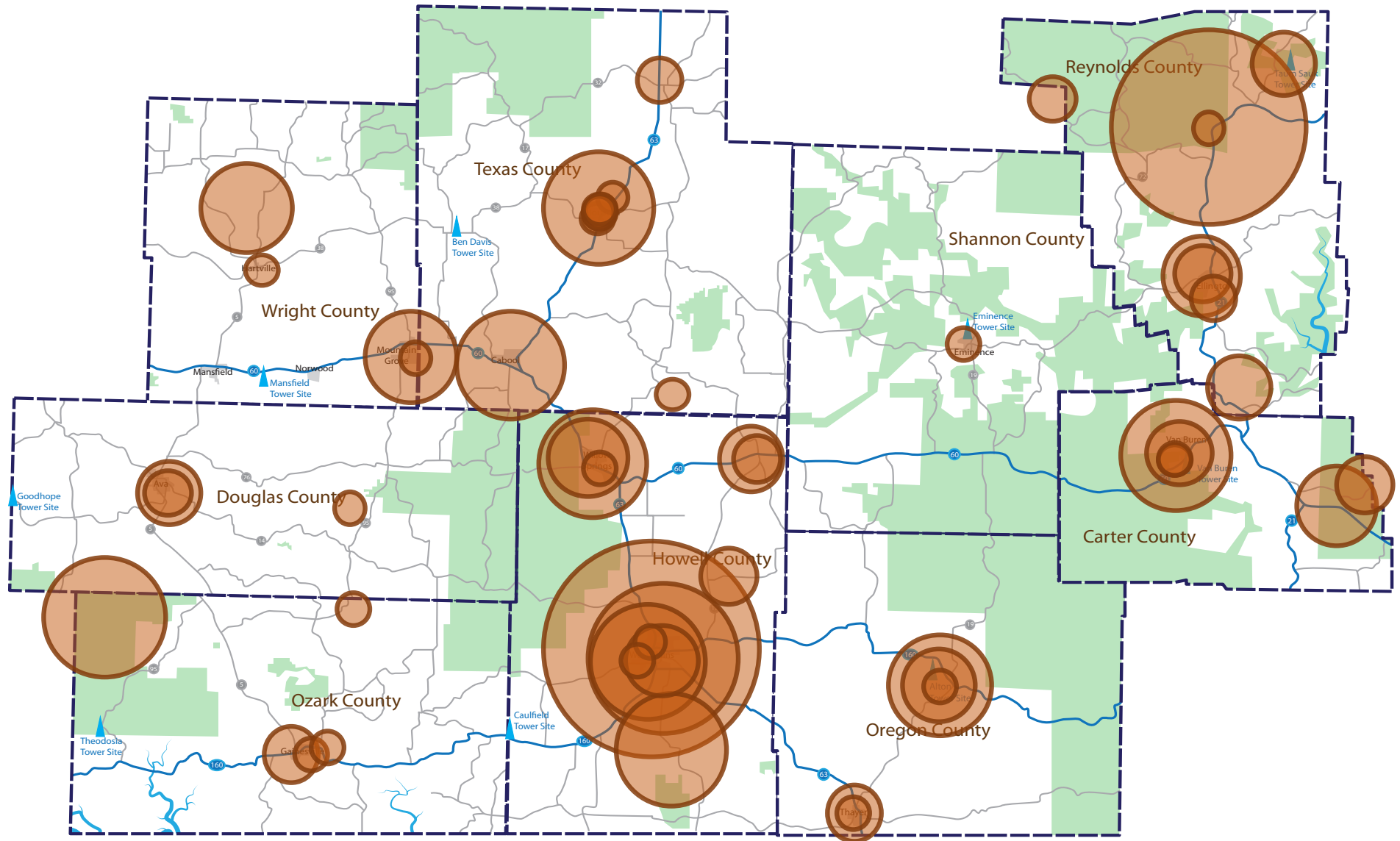
	User Level	Radios	Control Station
<b>Dispatch</b>			
 Wri-Tex 911	2	1	Yes
<b>Emergency Management</b>			
 Texas County Emergency Management	2	1	
<b>Fire Department(s)</b>			
 Clear Springs Volunteer Fire Department	2	1	
Houston City Fire Department	2	1	
<b>Hospital</b>			
 Texas County Memorial Hospital	2	1	
<b>Municipal Law Enforcement</b>			
 Cabool Police Department	2	11	Yes
Houston Police Department	2	1	
Licking Police Department	2	2	
<b>Public Health</b>			
 Texas County Health Department	2	1	Yes
<b>Sheriff</b>			
 Texas County Sheriff	1	12	Yes



	User Level	Radios	Control Station
<b>Fire Department(s)</b>			
 Mountain Grove Fire Department	2	1	
<b>Municipal Law Enforcement</b>			
 Mountain Grove Police Department	2	8	Yes
<b>Public Health</b>			
 Wright County Health Department	2	1	Yes
<b>Sheriff</b>			
 Wright County Sheriff	1	8	Yes



# REGION G OVERVIEW MAP




○ = Agency with Radios (Circle Size indicates Number of Radios)

■ = Public Land (State/Federal)  
 UPDATED: MARCH 5, 2015 3:15 PM

## DISCIPLINES






	AGENCIES	RADIOS	LEVEL 1	LEVEL 2	CONTROL STATIONS
Law Enforcement	19	98	4	15	13
- Campus Law Enforcement	1	1	0	1	1
- Municipal Law Enforcement	7	32	1	6	4
- County Sheriffs	11	65	3	8	8
Fire Departments	6	53	1	5	1
EMS Departments	8	35	0	8	5
Dispatch	3	8	0	3	3
Public Safety	1	2	0	1	1
Emergency Management	4	12	0	4	1
Hospitals	6	11	0	6	5
Public Health	12	12	0	12	11
State Agencies	1	-	1	0	0
Totals	60	231	6	54	40

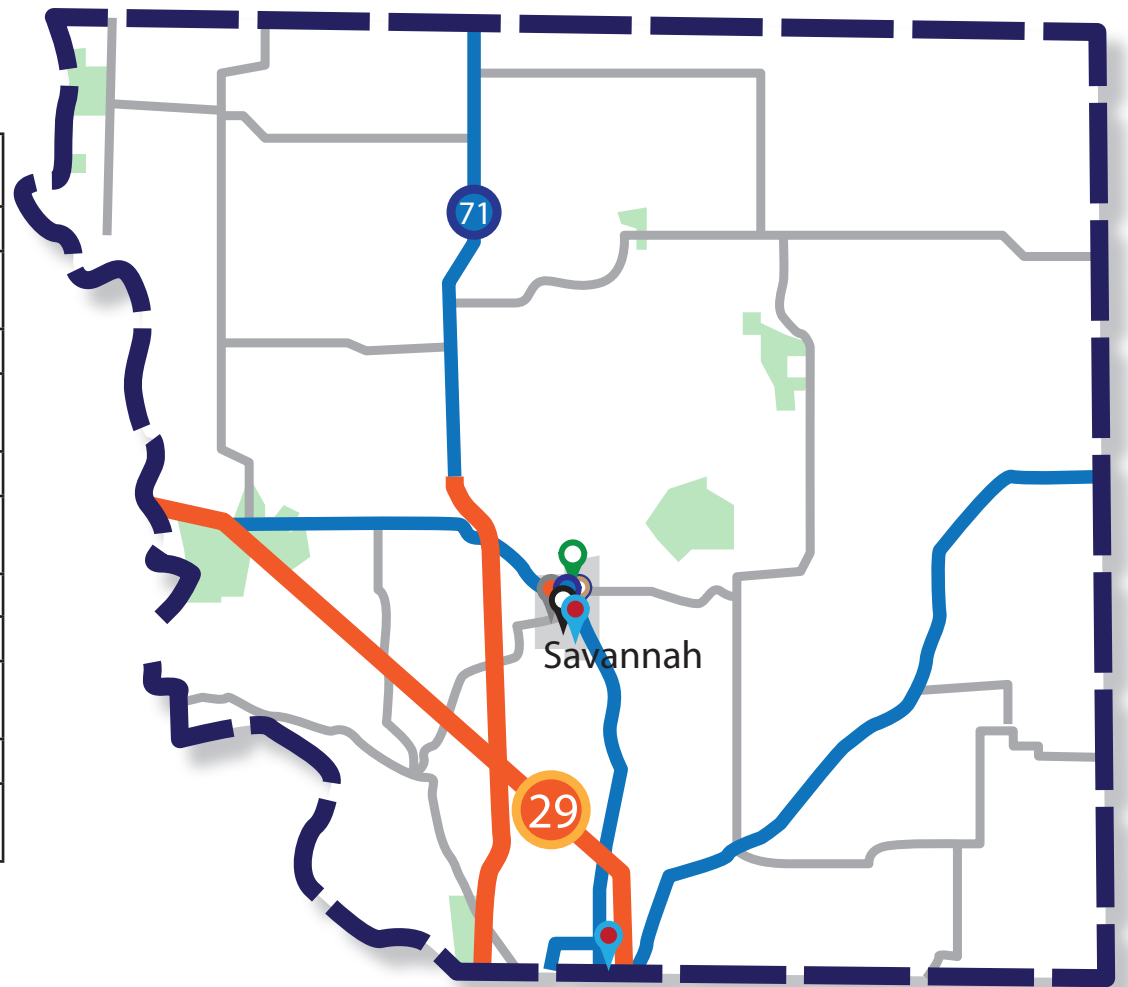
## REGION H COUNTIES SUMMARY

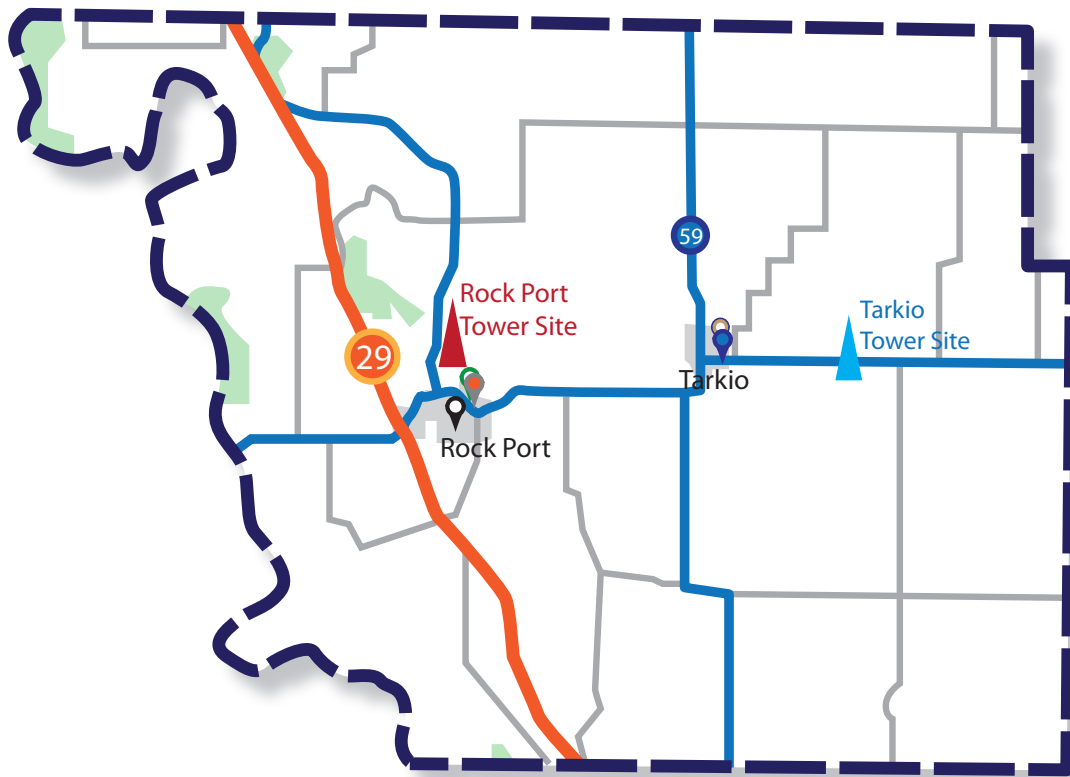


# REGION H COUNTIES






## ANDREW COUNTY

	User Level	Radios	Control Station
<b>Emergency Management</b>			
 Andrew County Emergency Management	2	2	
<b>EMS Department(s)</b>			
 Andrew County EMS	2	1	Yes
<b>Municipal Law Enforcement</b>			
 Country Club Village Police Department	2	1	
Savannah Police Department	2	1	
<b>Public Health</b>			
 Andrew County Health Department	2	1	Yes
<b>Sheriff</b>			
 Andrew County Sheriff / 911	2	4	Yes










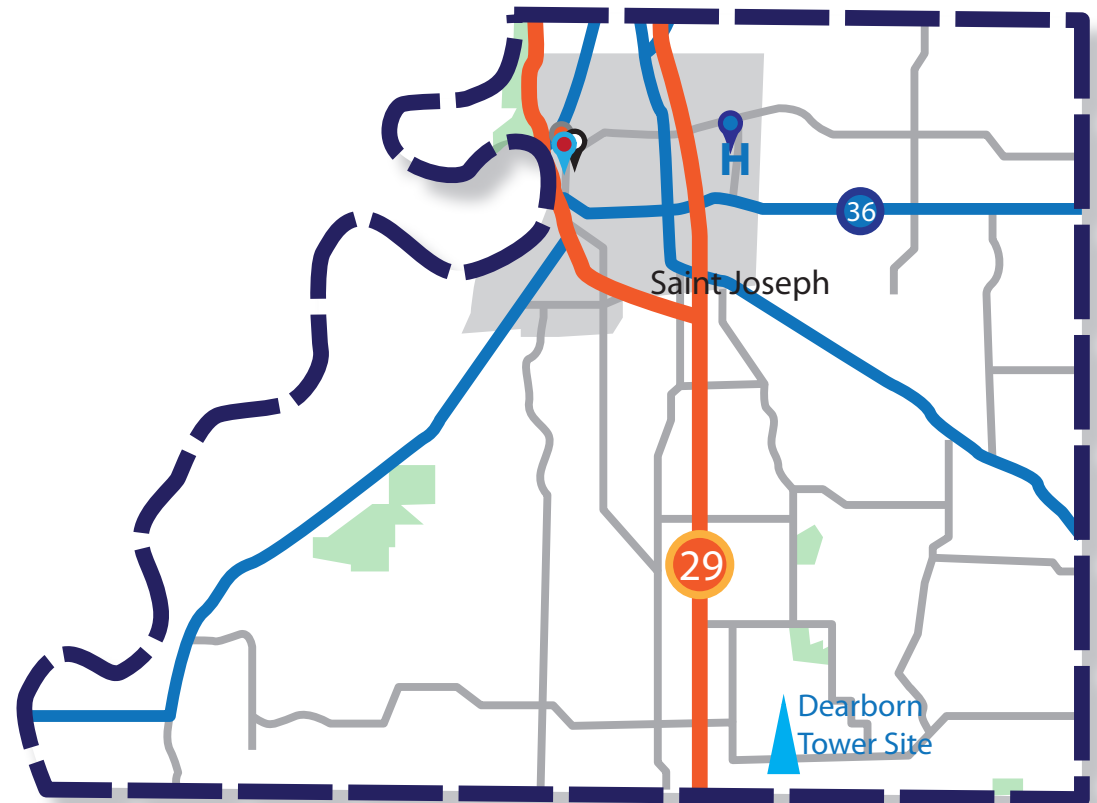
=Public Land (State/Federal)

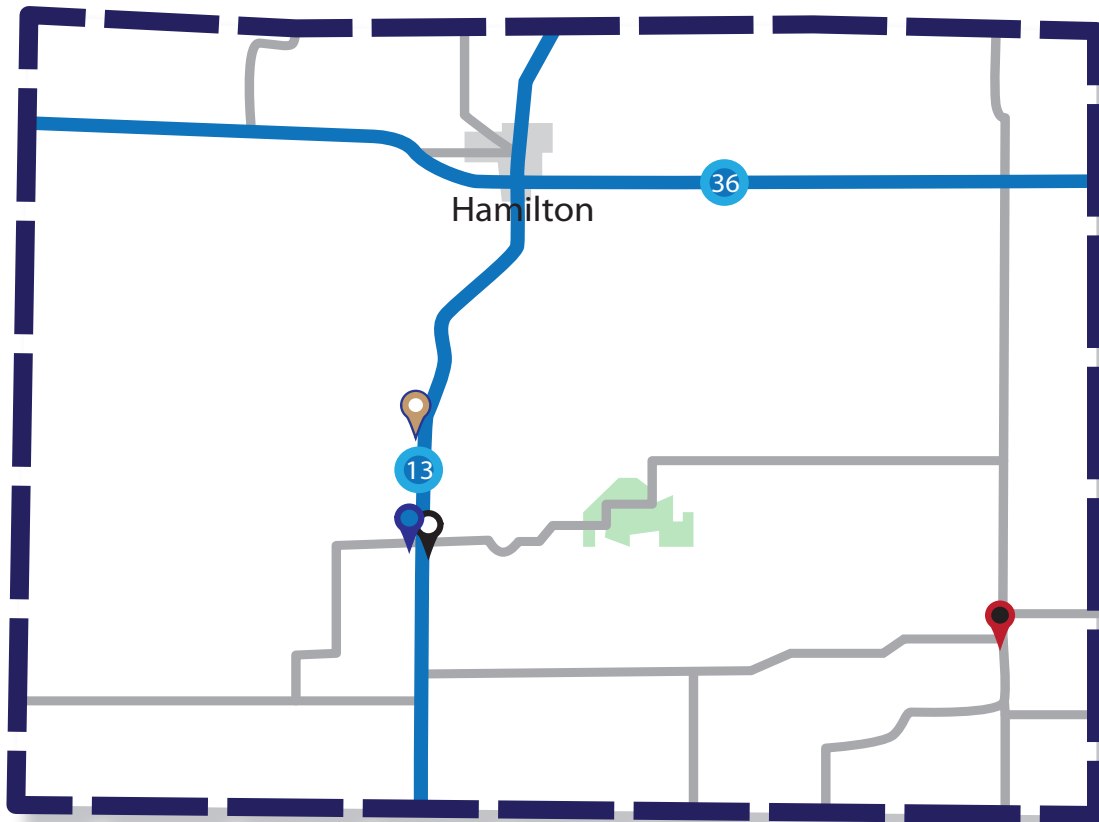
	User Level	Radios	Control Station
<b>Emergency Management</b>			
 Atchison County Emergency Management / 911	2	2	Yes
<b>EMS Department(s)</b>			
 Atchison-Holt Ambulance District	2	1	
<b>Hospital</b>			
 Fairfax Community Hospital	2	1	Yes
<b>Public Health</b>			
 Atchison County Health Department	2	1	Yes
<b>Sheriff</b>			
 Atchison County Sheriff	2	1	Yes





# REGION H COUNTIES

## BUCHANAN COUNTY

	User Level	Radios	Control Station
<b>EMS Department(s)</b>			
 Buchanan County EMS	2	1	Yes
<b>Hospital</b>			
 Heartland Regional Medical Center	2	3	
<b>Municipal Law Enforcement</b>			
 Saint Joseph Police Department/911	2	10	Yes
<b>Public Health</b>			
 Saint Joseph City Health Department	2	1	
<b>Sheriff</b>			
 Buchanan County Sheriff	2	5	










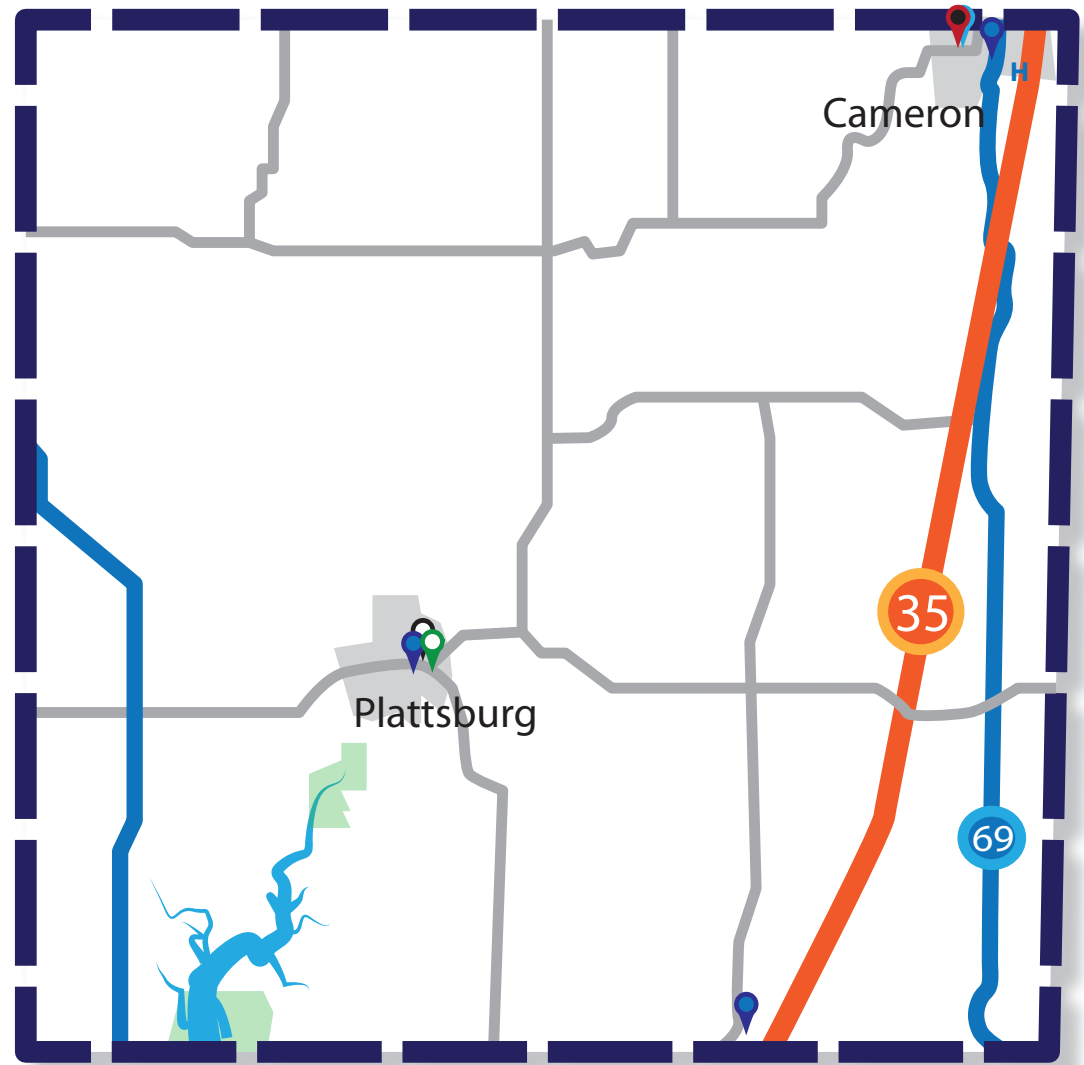


	User Level	Radios	Control Station
<b>EMS Department(s)</b>			
 Caldwell County Ambulance District	2	2	Yes
<b>Fire Department(s)</b>			
 Braymer Volunteer Fire Department	2	31	
<b>Public Health</b>			
 Caldwell County Health Department	2	1	Yes
<b>Sheriff</b>			
 Caldwell County Sheriff / 911	2	4	Yes

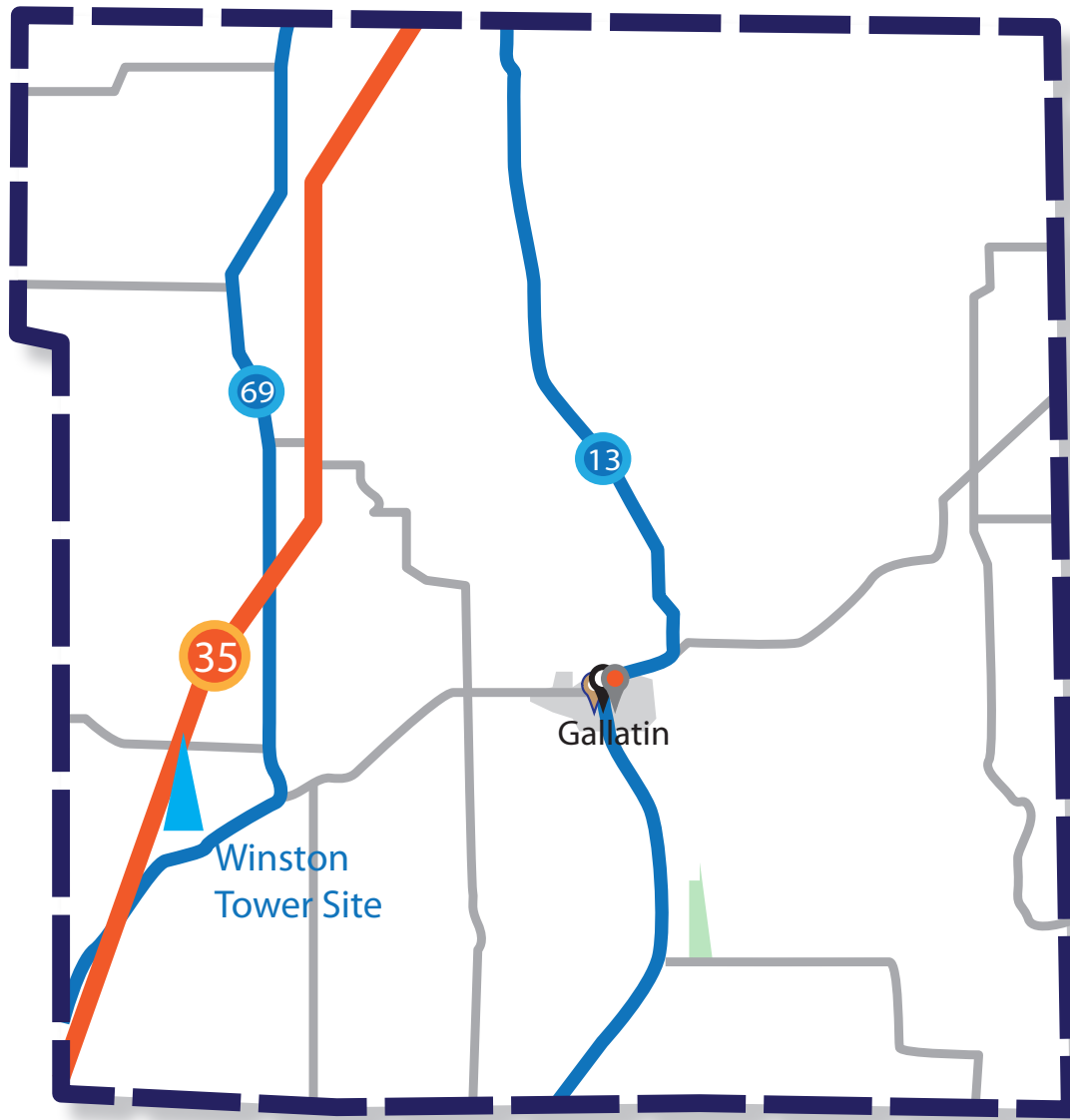
# REGION H COUNTIES




## CLINTON COUNTY


	User Level	Radios	Control Station	
Emergency Management				
	Clinton County Emergency Management	2	7	
EMS Department(s)				
	Cameron Ambulance District	2	8	Yes
	Tri-County Ambulance District	2	1	Yes
	Holt Fire Ambulance District	2	1	Yes
Fire Department(s)				
	Cameron Fire Department	2	10	
Hospitals				
	Cameron Regional Medical Center	2	1	Yes
Law Enforcement				
	Cameron Police Department	2	9	Yes
Public Health				
	Clinton County Health Department	2	1	
Sheriff				
	Clinton County Sheriff / 911	1	15	Yes

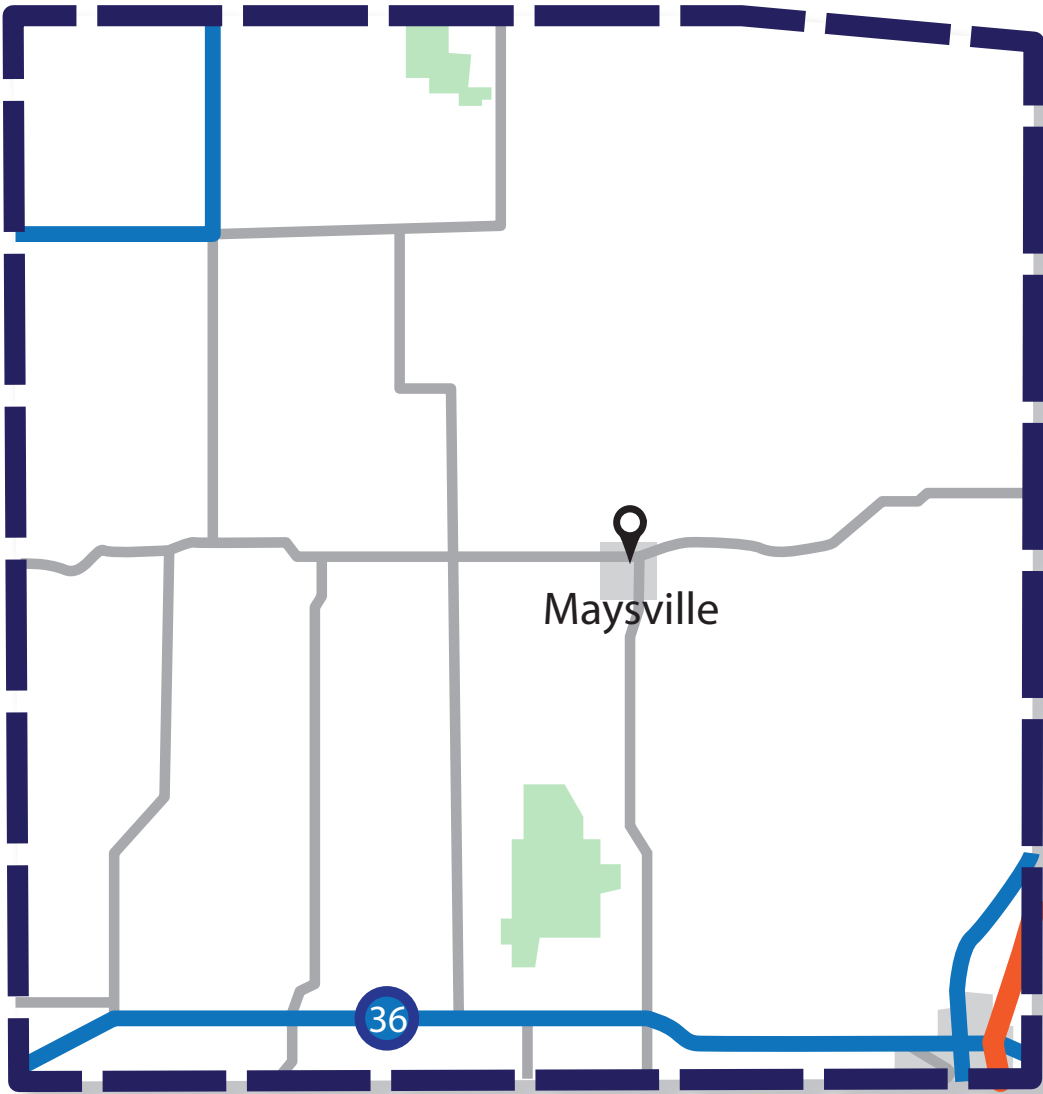


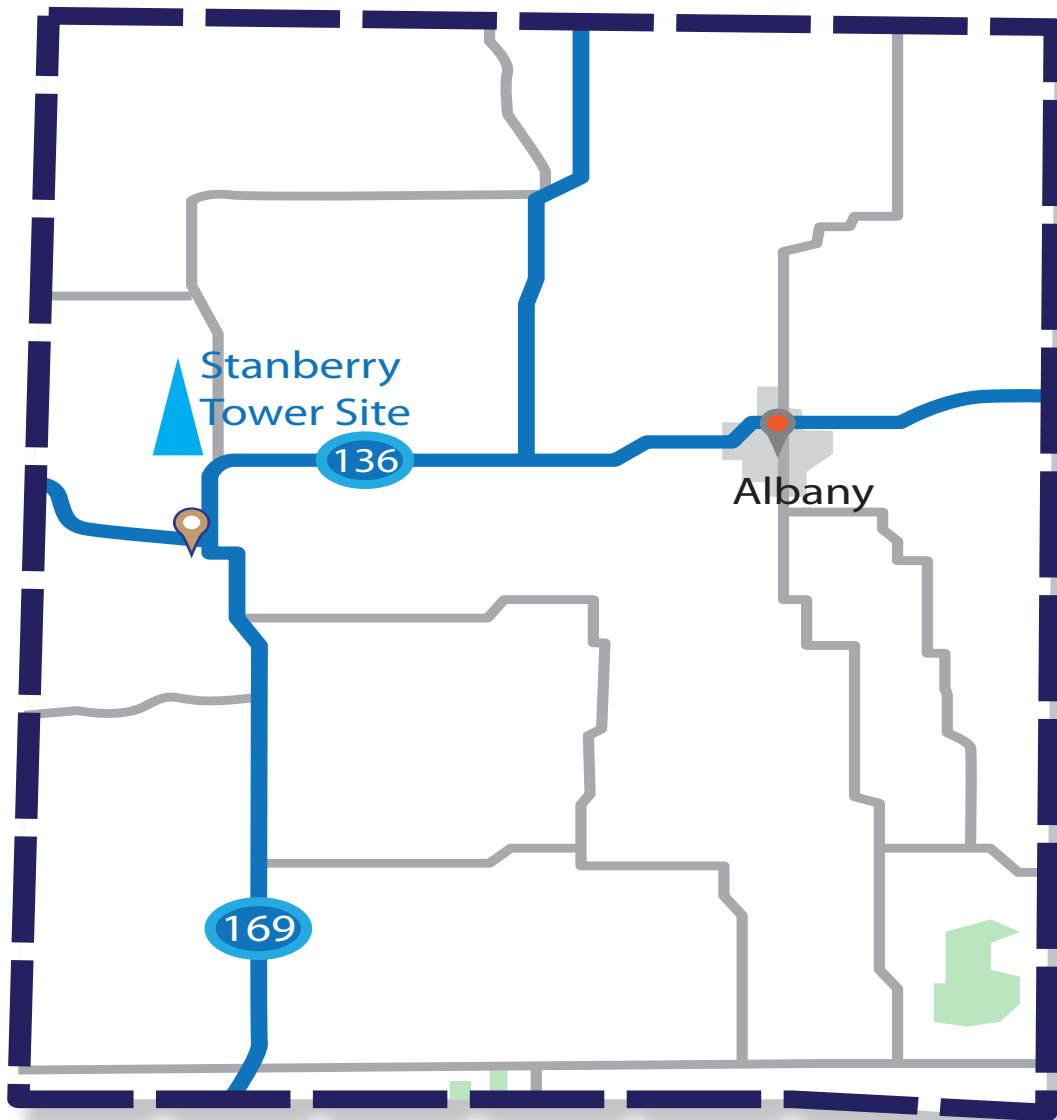










	User Level	Radios	Control Station
<b>Dispatch</b>			
 Daviess County Central 911	2	1	Yes
<b>Public Health</b>			
 Daviess County Health Department	2	1	Yes
<b>Sheriff</b>			
 Daviess County Sheriff	2	4	

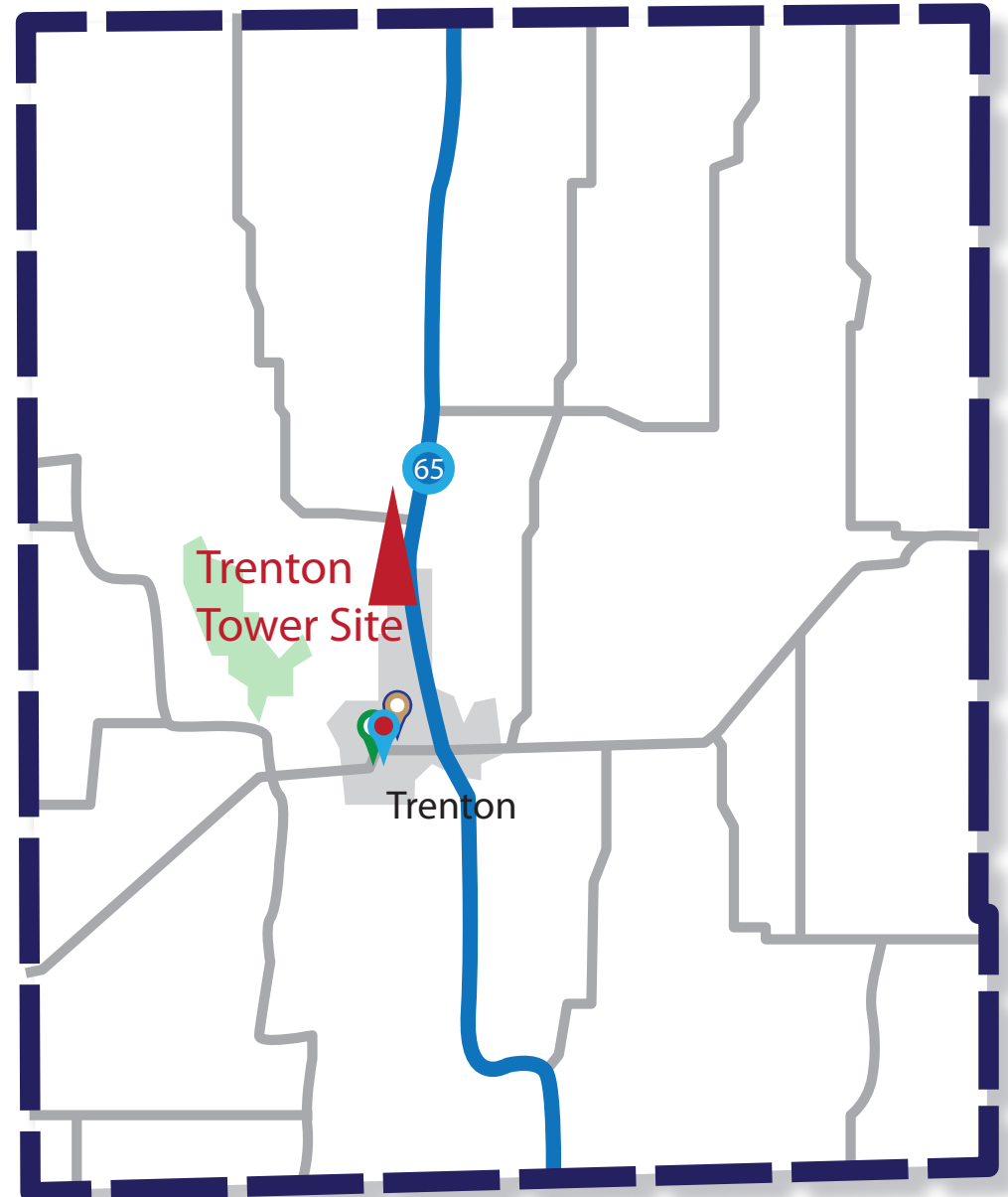
	User Level	Radios	Control Station
Sheriff			
 DeKalb County Sheriff	2	3	Yes





	User Level	Radios	Control Station
<b>Dispatch</b>			
 Gentry County 911	2	1	Yes
<b>Hospital</b>			
 Northwest Medical Center	2	1	
<b>Public Health</b>			
 Tri-County Health Department	2	1	Yes






	User Level	Radios	Control Station
<b>Emergency Management</b>			
 Grundy County Emergency Management	2	1	
<b>Municipal Law Enforcement</b>			
 Trenton Police Department	2	2	Yes
<b>Public Health</b>			
 Grundy County Health Department	2	1	Yes





 =Public Land (State/Federal)

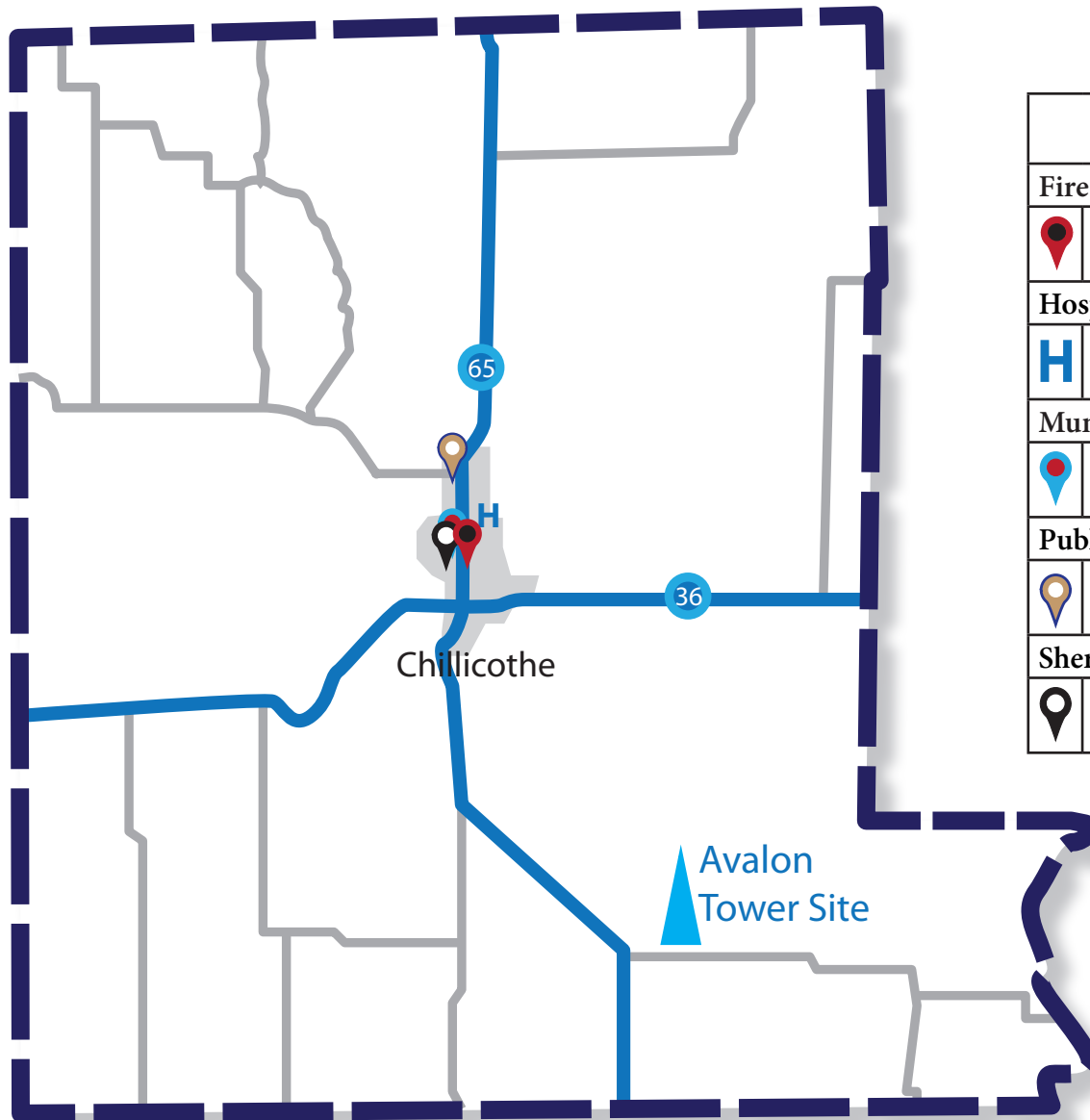







=Public Land (State/Federal)


	User Level	Radios	Control Station
<b>Dispatch</b>			
 Harrison County 911	2	6	Yes
<b>EMS Department(s)</b>			
 North Harrison County Ambulance District	2	1	
NTA Ambulance District	2	20	
<b>Fire Department(s)</b>			
 Bethany Fire Department	2	1	
New Hampton Fire Department	2	1	
<b>Law Enforcement</b>			
 Bethany Police Department	2	1	
<b>Public Health</b>			
 Harrison County Health Department	2	1	Yes

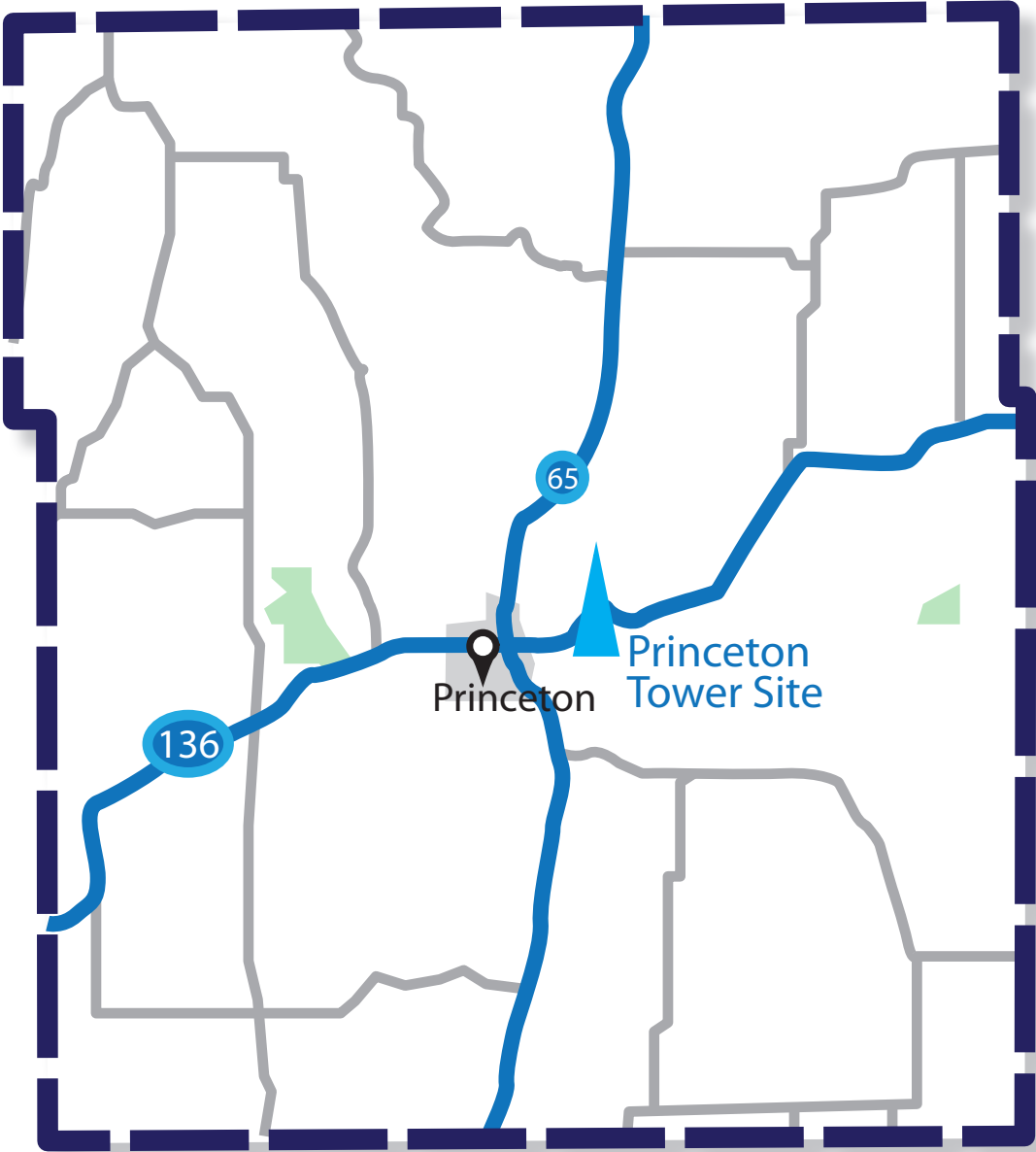
	User Level	Radios	Control Station
Public Health			
 Holt County Health Department	2	1	Yes
Sheriff			
 Holt County Sheriff	2	2	Yes









	User Level	Radios	Control Station
<b>Fire Department(s)</b>			
 Chillicothe Fire Department	1	9	
<b>Hospitals</b>			
 Hedrick Medical Center	2	1	
<b>Municipal Law Enforcement</b>			
 Chillicothe Police Department	1	8	Yes
<b>Public Health</b>			
 Livingston County Health Center	2	1	Yes
<b>Sheriff</b>			
 Livingston County Sheriff	1	13	Yes

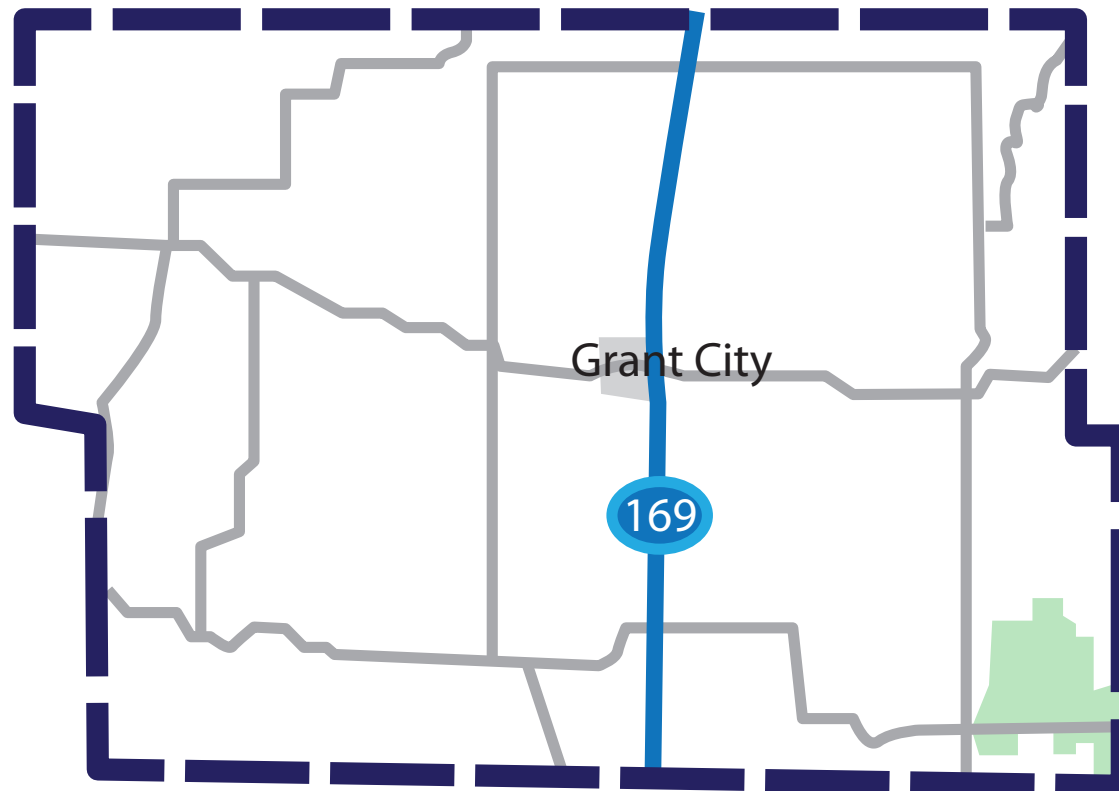
	User Level	Radios	Control Station
Sheriff			
 Mercer County Sheriff	1	11	Yes



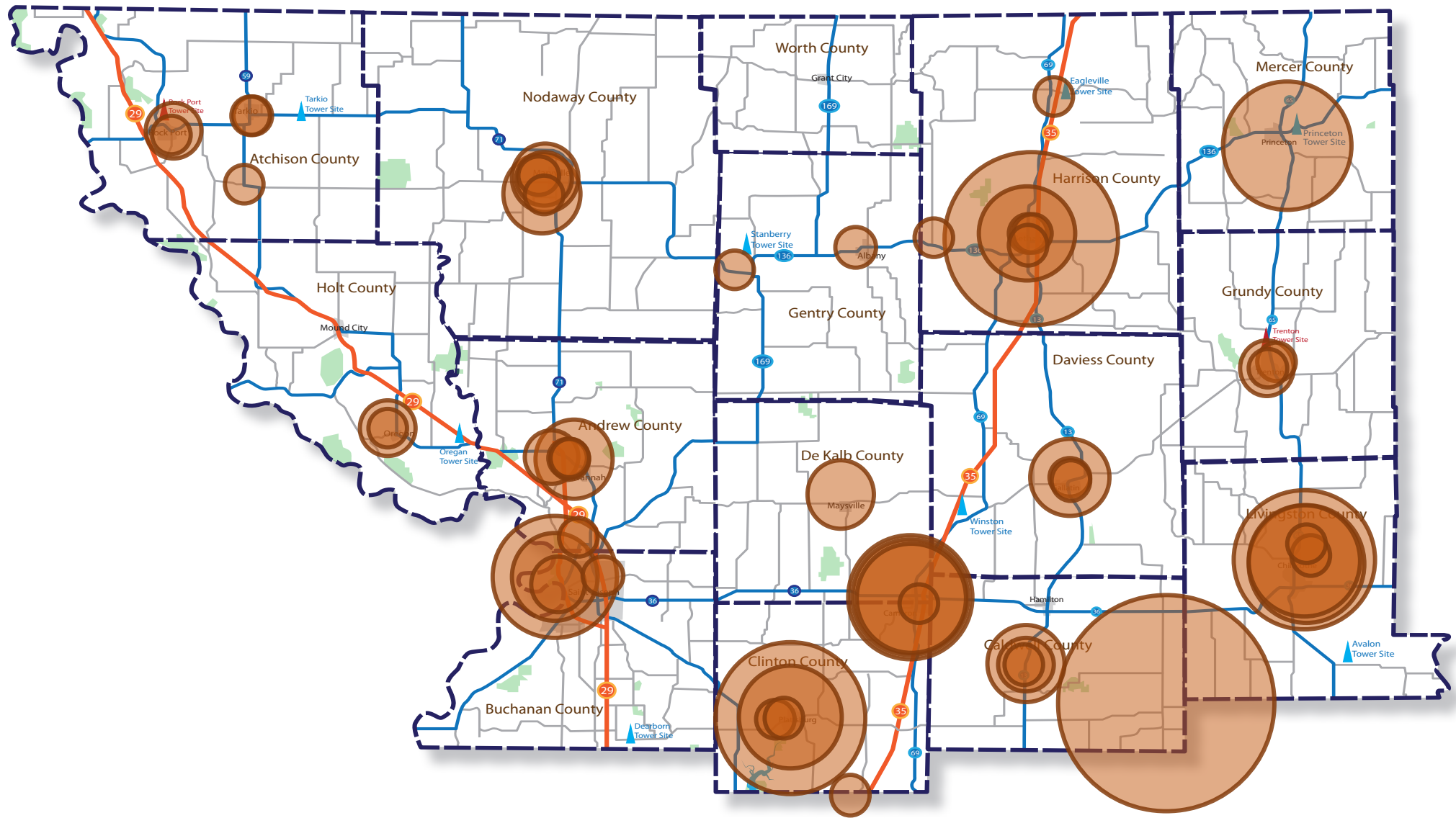




	User Level	Radios	Control Station
<b>Hospital</b>			
<b>H</b> Saint Francois Hospital & Health Services	2	4	Yes
<b>Campus Law Enforcement</b>			
 Northwest Missouri State University - Police Department	2	1	Yes
<b>Public Health</b>			
 Nodaway County Health Center	2	1	Yes
<b>Public Safety (Police/Fire)</b>			
 Maryville Public Safety	2	2	Yes
<b>Sheriff</b>			
 Nodaway County Sheriff	2	3	Yes



# REGION H OVERVIEW MAP



○ = Agency with Radios (Circle Size indicates Number of Radios)


■ = Public Land (State/Federal)

[THIS PAGE IS INTENTIONALLY BLANK.]

## DISCIPLINES








	AGENCIES	RADIOS	LEVEL 1	LEVEL 2	CONTROL STATIONS
Law Enforcement	18	462	10	8	7
- Campus Law Enforcement	1	31	1	0	0
- Municipal Law Enforcement	11	243	5	6	4
- County Sheriffs	6	188	4	2	3
Fire Departments	19	139	2	17	3
EMS Departments	2	2	0	2	0
Dispatch	2	3	0	2	2
Public Safety	0	0	0	0	0
Emergency Management	2	66	1	1	1
Hospitals	3	40	2	1	3
Public Health	4	12	0	4	4
State Agencies	1	-	1	0	0
Other Responders	2	6	1	1	2
Totals	53	730	17	36	18

## REGION I COUNTIES SUMMARY

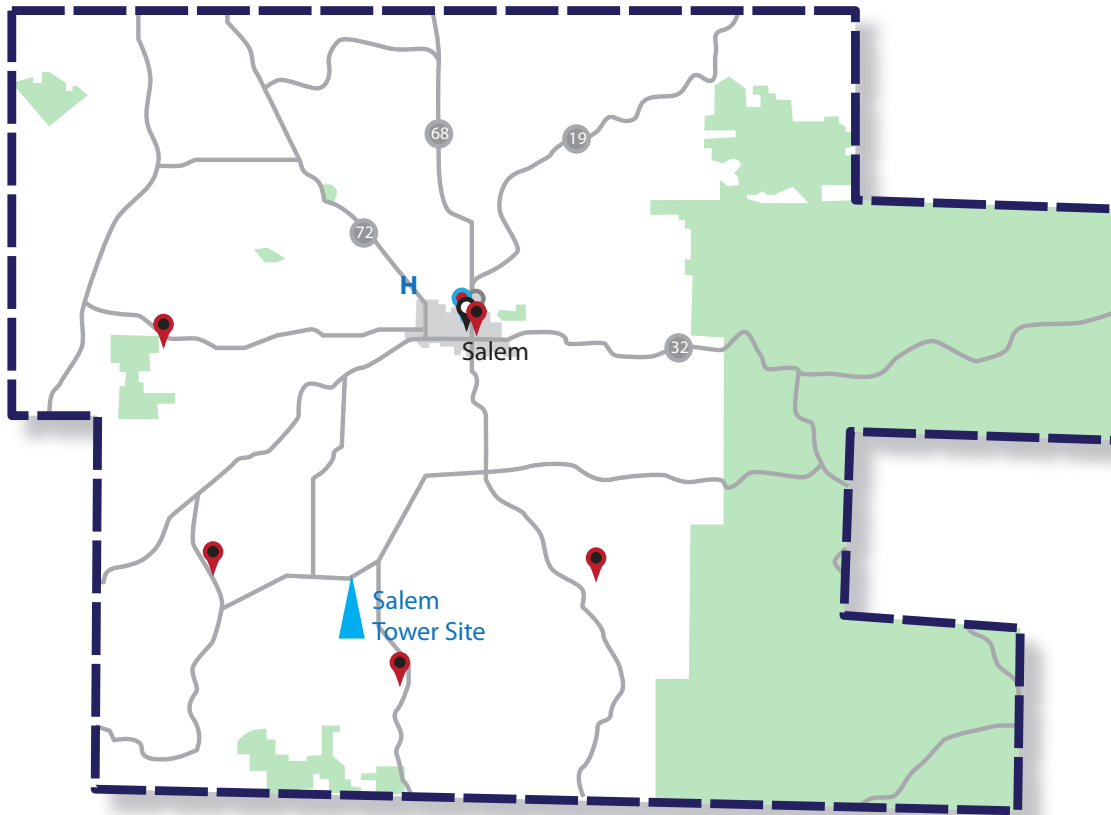


# REGION I COUNTIES

## CRAWFORD COUNTY

	User Level	Radios	Control Station
<b>Dispatch</b>			
 Crawford County 911	2	2	
<b>EMS Department(s)</b>			
 North Crawford County Ambulance District	2	1	
<b>Fire Department(s)</b>			
 Steelville Fire Protection District	2	2	
 Sullivan Fire Protection District	2	6	
<b>Municipal Law Enforcement</b>			
 Sullivan Police Department	2	1	Yes
<b>Sheriff</b>			
 Crawford County Sheriff	2	3	Yes
<b>Public Health</b>			
 Crawford County Nursing Service / Health Department	2	1	












	User Level	Radios	Control Station
<b>Fire Department(s)</b>			
Dent County Fire Protection District	2	14	
Jadwin Volunteer Fire Department	2	3	
Lenox Rural Fire Department	2	3	
Montauk Rural Fire Department	2	2	Yes
Timber Community Fire Protection District	2	3	
<b>Hospitals</b>			
H Salem Memorial District Hospital	1	6	Yes
<b>Municipal Law Enforcement</b>			
📍 Salem Police Department	2	9	Yes
<b>Sheriff</b>			
📍 Dent County Sheriff	1	46	Yes
<b>Coroner &amp; Medical Examiners</b>			
📍 Dent County Coroner	2	3	

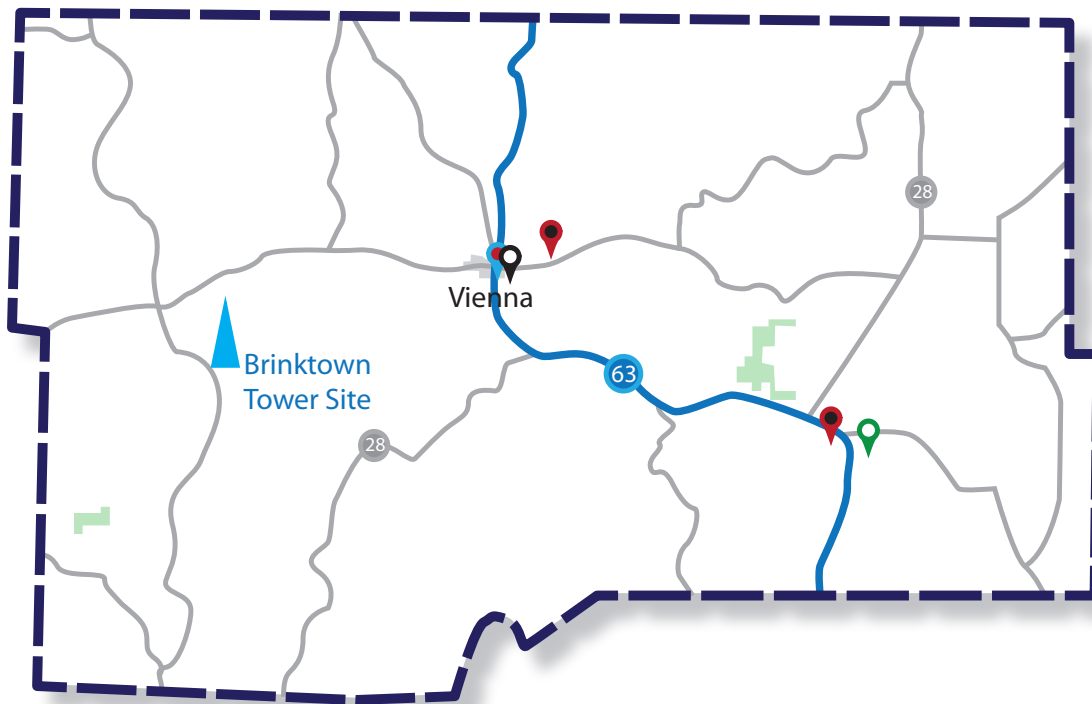
# REGION I COUNTIES






## LACLEDE COUNTY

	User Level	Radios	Control Station
<b>Emergency Management</b>			
 Laclede County Emergency Mangement	1	62	Yes
<b>Fire Department(s)</b>			
 Lebanon Fire Department	1	5	
Lebanon Rural Fire Protection District	2	3	
<b>Hospitals</b>			
 Mercy/Saint John's Hospital - Lebanon	2	1	
<b>Municipal Law Enforcement</b>			
 Conway Police Department	1	10	Yes
Lebanon Police Department	1	65	Yes
<b>Public Health</b>			
 Laclede County Health Department	2	9	Yes
<b>Sheriff</b>			
 Laclede County Sheriff / 911	1	47	Yes
<b>Coroner &amp; Medical Examiner</b>			
 Laclede County Coroner	1	3	













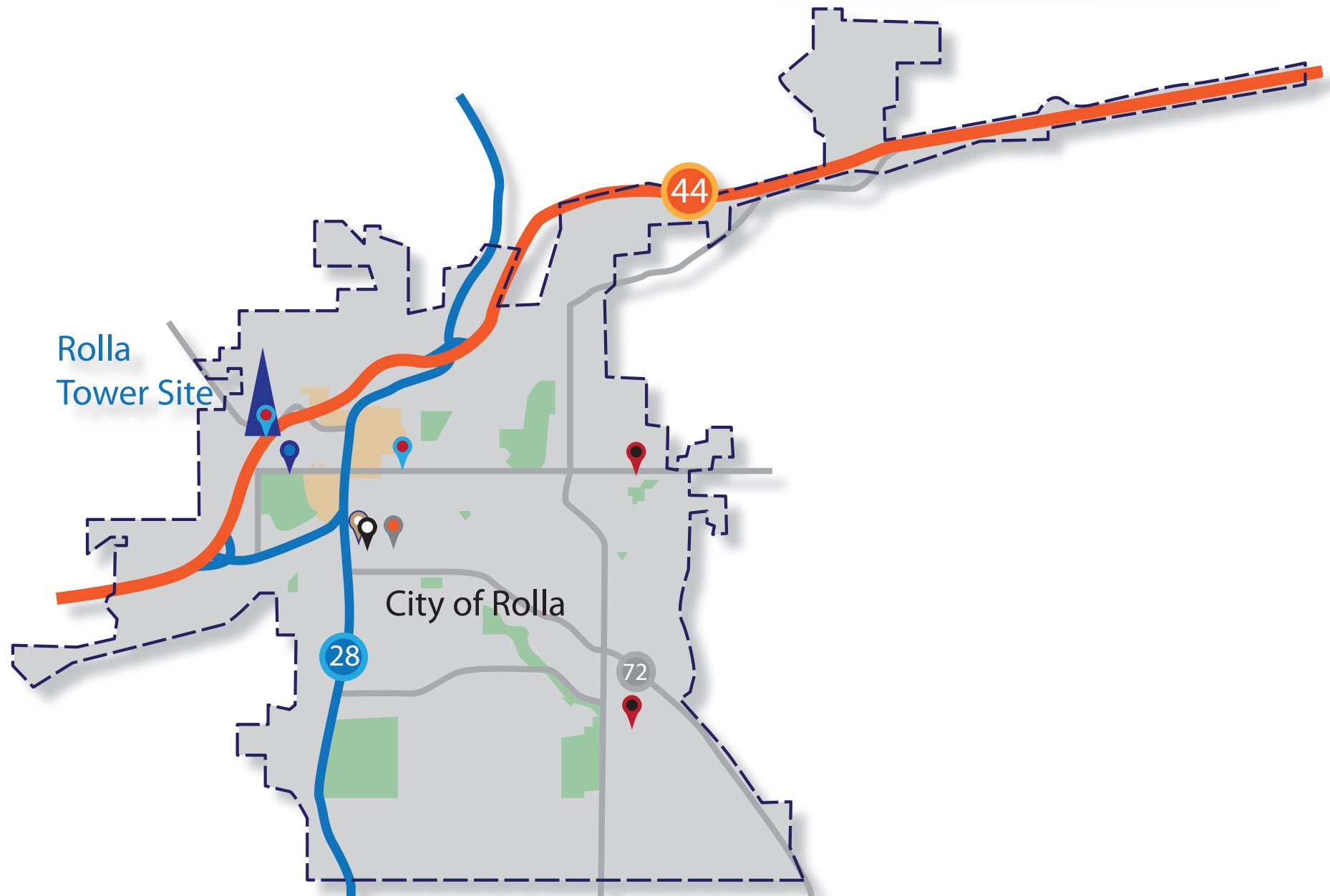
	User Level	Radios	Control Station
<b>Emergency Management</b>			
 Maries County Emergency Mangement	2	4	
<b>Fire Department(s)</b>			
 Vichy Volunteer Fire Department	2	4	
 Vienna Fire Department	2	7	
<b>Municipal Law Enforcement</b>			
 Vienna Police Department	2	9	
<b>Sheriff</b>			
 Maries County Sheriff / 911	1	26	Yes

# REGION I COUNTIES

## Phelps County








	User Level	Radios	Control Station
<b>EMS Department(s)</b>			
 Saint James Ambulance District	2	1	
<b>Fire Department(s)</b>			
 Doolittle Volunteer Fire Protection District	2	2	
Edgar Springs Rural Fire Department	2	2	
Rolla Fire & Rescue	1	70	Yes
Rolla Rural Fire Protection District	2	4	
Saint James Fire Protection District	2	2	
<b>Hospital</b>			
 Phelps County Regional Medical Center	1	33	Yes
<b>Municipal Law Enforcement</b>			
 Doolittle Police Department	2	7	
Edgar Springs Police Department	1	2	
MO State Highway Patrol - Troop I	1	-	
Newburg Police Department	2	2	
Rolla Police Department / Central Dispatch	1	113	Yes
Saint James Police Department	1	19	
<b>Public Health</b>			
 Phelps / Maries County Health Department	2	1	Yes
<b>Sheriff</b>			
 Phelps County Sheriff	1	58	Yes





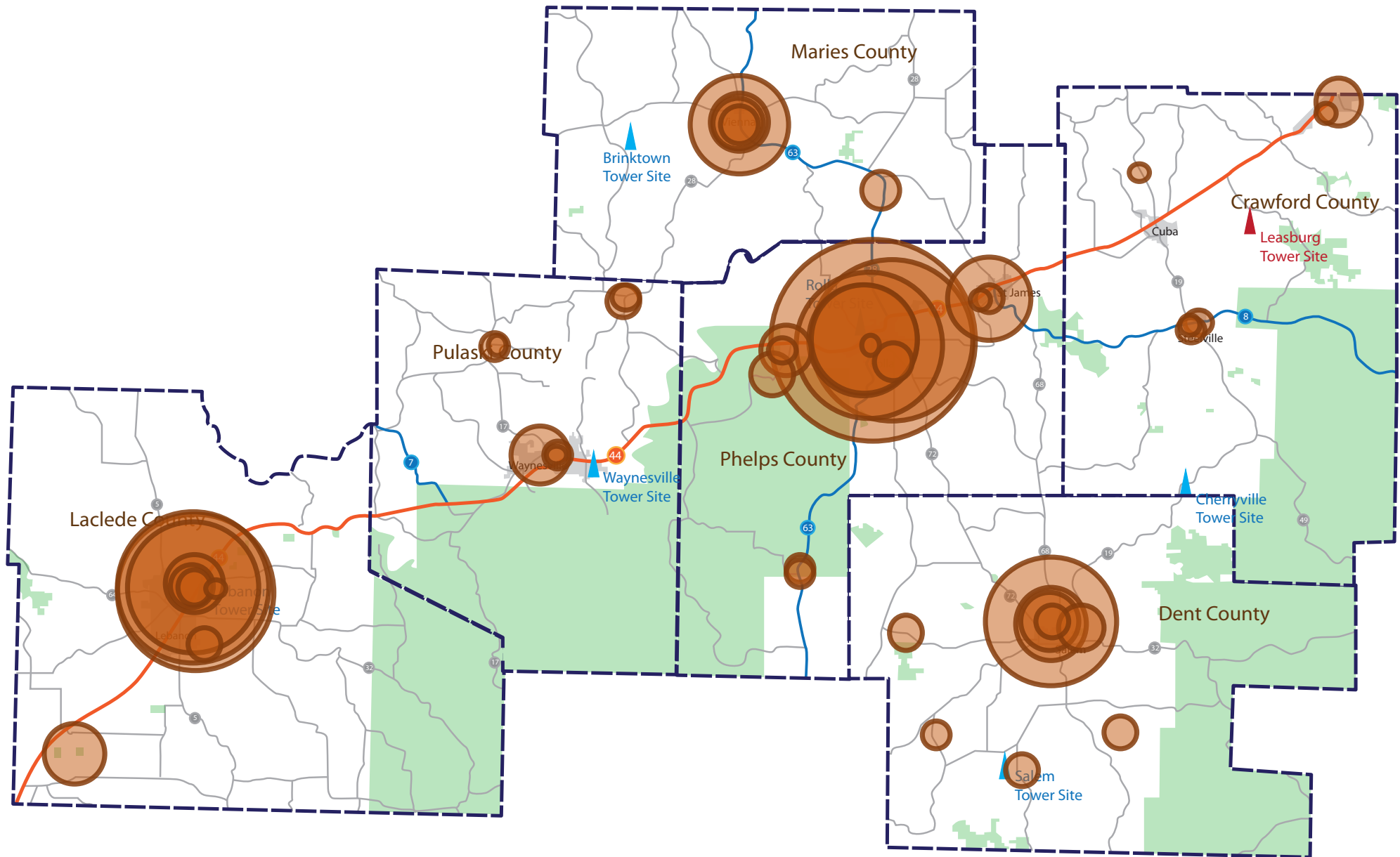
# REGION I COUNTIES

## PULASKI COUNTY

	User Level	Radios	Control Station
<b>Dispatch</b>			
 Pulaski County E-911	2	1	Yes
<b>Fire Department(s)</b>			
 Crocker Fire Protection District	2	2	
 Dixon Rural Fire Protection District	2	3	
 Waynesville Rural Fire Protection District	2	2	
<b>Municipal Law Enforcement</b>			
 Dixon Police Department	2	2	
<b>Public Health</b>			
 Pulaski County Health Department	2	1	Yes
<b>Sheriff</b>			
 Pulaski County Sheriff	2	9	Yes



# REGION I OVERVIEW MAP



○ = Agency with Radios (Circle Size indicates Number of Radios)





[THIS PAGE IS INTENTIONALLY BLANK.]






## DISCIPLINES

	AGENCIES	RADIOS	LEVEL 1	LEVEL 2	CONTROL STATIONS
Law Enforcement	81	10,770	7	74	4
- Airport Law Enforcement	2	818	1	1	1
- Campus Law Enforcement	4	85	0	4	0
- Municipal Law Enforcement	72	9,090	4	68	3
- County Sheriffs	3	777	2	1	0
Fire Departments	67	3,882	1	66	4
EMS Departments	7	271	0	7	0
Dispatch	3	35	1	2	1
Public Safety	1	76	0	1	0
Emergency Management	4	161	1	3	1
Hospitals	1	6	0	1	0
Public Health	4	47	1	3	3
Public Works/Transportation	40	2,033	1	39	0
Governmental Entities	7	186	0	7	0
State Agencies	2	-	1	1	0
Other Responders	3	666	1	2	3
Outstate Partners	1	64	0	1	0
Totals	221	18,197	14	207	16

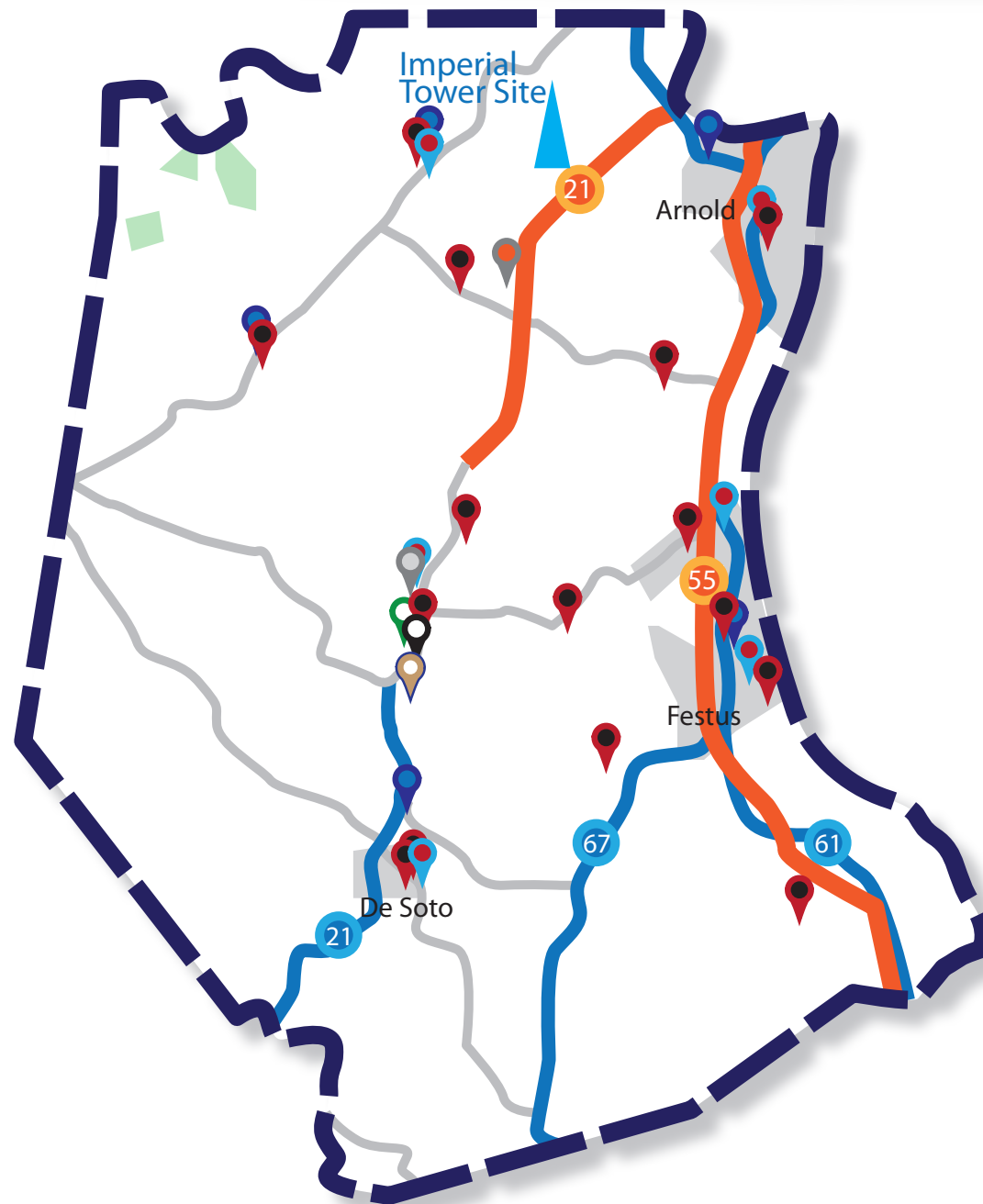
# SAINT LOUIS METRO SUMMARY








	User Level	Radios	Control Station
<b>Dispatch</b>			
 Jefferson County 911	1	9	
<b>Emergency Management</b>			
 Jefferson County Emergency Management	2	2	
<b>EMS Department(s)</b>			
	Big River Ambulance	2	23
	Joachim-Plattin Ambulance District	2	19
	North Jefferson Ambulance District	2	15
	Rock Township Ambulance District	2	50
	Valle Ambulance District	2	29
<b>Fire Departments</b>			
	Antonia Fire Protection District	2	56
	Cedar Hill Fire Protection District	2	63
	Crystal City Fire Protection District	2	34
	De Soto City Fire & Rescue	2	25
	De Soto Rural Fire Protection District	2	78
	Dunklin Fire Protection District	2	34
	Goldman Fire Protection District	2	35
	Hematite Fire Protection District	2	28
	Herculaneum Fire Protection District	2	26





	User Level	Radios	Control Station
<b>Fire Departments (continued)</b>			
	High Ridge Fire Protection District	2	93
	Hillsboro Fire Protection District	2	30
	Jefferson R-7 Fire Protection District	2	26
	Mapaville Fire Protection District	2	40
	Rock Community Fire Protection District	2	117
	Saline Valley Fire Protection District	2	72
<b>Law Enforcement</b>			
	Arnold Police Department	2	54
	Byrnes Mill Police Department	2	20
	Crystal City Police Department	2	31
	De Soto Police Department	2	30
	Hillsboro Police Department	2	20
	Jefferson College - Police Department	2	16
<b>Other First Responder Agency</b>			
 Jefferson County Haz-Mat	2	38	
<b>Public Health</b>			
 Jefferson County Health Department	2	1	Yes
<b>Sheriff</b>			
 Jefferson County Sheriff	2	245	





# SAINT LOUIS METRO SAINT CHARLES COUNTY

	User Level	Radios	Control Station
<b>Dispatch</b>			
 Saint Charles Department of Dispatch & Alarm	2	11	
<b>Emergency Management</b>			
 Saint Charles County Emergency Management	2	45	
<b>EMS Department(s)</b>			
 Saint Charles County Ambulance District	2	93	
<b>Fire Departments</b>			
	Augusta Community Volunteer Fire Department	2	17
	Central County Fire & Rescue	2	65
	Cottleville Fire Protection District	2	24
	Lake Saint Louis Fire Protection District	2	23
	New Melle Fire Protection District	2	37
	O'Fallon Fire Protection District	2	55
	Orchard Farm Fire Protection District	2	22
	Rivers Point Fire Protection District	2	28
	Saint Charles Fire Protection District	2	50
	Wentzville Fire Protection District	2	48
<b>Law Enforcement</b>			
 Cottleville Police Department	2	13	

	User Level	Radios	Control Station
<b>Law Enforcement (continued)</b>			
	Foristell Police Department	2	8
	Lake Saint Louis Police Department	2	55
	O'Fallon Police Department	1	505
	Saint Charles County Park Rangers	2	13
	Saint Charles Community College - Department of Public Safety	2	24
	Saint Charles Police Department	2	180
	Saint Peters Police Department	2	157
	Wentzville Police Department	2	69
	MO State Highway Patrol - Troop C	1	-
<b>Public Health</b>			
 Saint Charles County Community Health & Environment	2	1	
<b>Sheriff</b>			
 Saint Charles County Sheriff	1	402	
<b>Other Governmental Entities</b>			
	O'Fallon Public Service	2	3
	Saint Charles County Highway Department	2	26
	Saint Charles County Public Service	2	71
	Saint Charles County Executive	2	91
	Wentzville Public Service	2	85

SAINT LOUIS METRO  
SAINT CHARLES COUNTY (CONTINUED)



## Fire & EMS Departments

	User Level	Radios
Afton Fire Protection District	2	53
Berkeley Fire Protection District	2	38
Black Jack Fire Department	2	38
Boeing Fire Department	2	6
Brentwood Fire Department - Ambulance Service	2	27
Clayton Fire Department	2	41
Community Fire Protection District	2	56
Crestwood Fire Department	2	26
Creve Coeur Fire Protection District	2	70
Eureka Fire Protection District	2	205
Fenton Fire Protection District	2	69
Ferguson Fire & Emergency Services	2	30
Florissant Valley Fire Protection District	2	61
Frontenac Fire Department	2	24
Glendale Fire Department	2	23

	User Level	Radios
Hazelwood Fire Department	2	39
Jennings City Fire Department	2	22
Kinloch Fire Protection District	2	2
Kirkwood Fire Department	2	57
Ladue Fire Department	2	34
Lemay Fire Protection District	2	30
Maplewood Fire Department	2	27
Maryland Heights Fire Protection District	2	54
Mehlville Fire Protection District	2	146
Metro North Fire Protection District	2	18
Metro West Fire Protection District	2	124
Mid-County Fire Protection District	2	25
Monarch Fire Protection District	2	119
Northeast Ambulance & Fire Protection District	2	42
Olivette Fire Department	2	22

	User Level	Radios
Pattonville Fire Protection District	2	62
Richmond Heights Fire Department	2	28
Riverview Fire Protection District	2	31
Robertson Fire Protection District	2	48
Rock Hill Fire Department	2	16
Shewsbury Fire Department	2	27
Spanish Lake Fire Protection District	2	19
University City Fire & Ambulance Department	2	47
Valley Park Fire Protection District	2	48
Webster Groves Fire Department	2	34
West County EMS & Fire Protection District	2	78
West Overland Fire Protection District	2	23

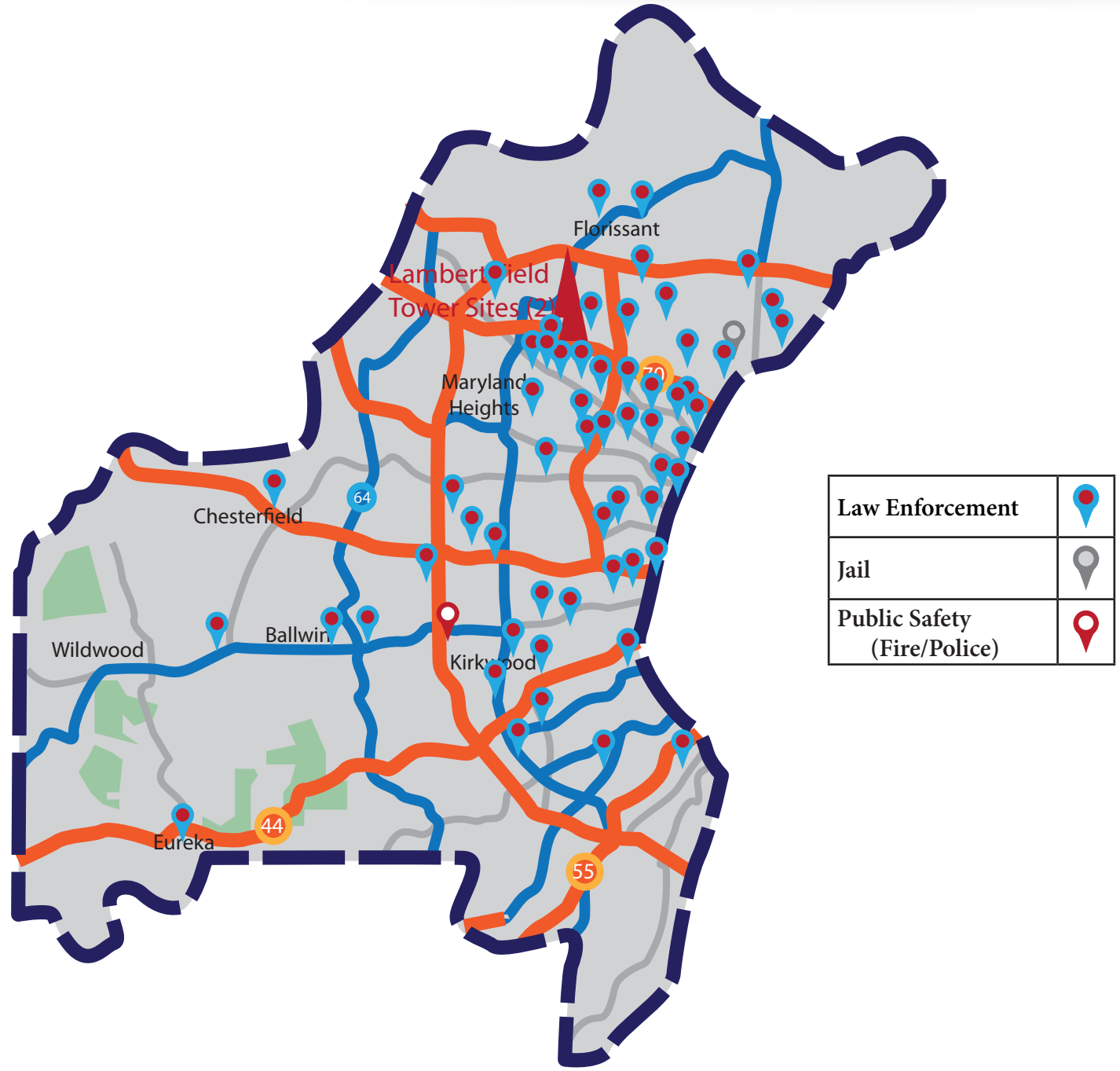


## Law Enforcement Agencies

	User Level	Radios
Ballwin Police Department	2	72
Bella Villa Police Department	2	10
Bellefontaine Neighbors Police Department	2	51
Bel-Nor Police Department	2	9
Bel-Ridge Police Department	2	22
Berkeley Police Department	2	65
Beverly Hills Police Department	2	10
Breckenridge Hills Police Department	2	27
Brentwood Police Department	2	41
Bridgeton Police Department	2	72
Calverton Park Police Department	2	14
Charlack Police Department	2	13
Chesterfield Police Department	2	130
Clayton Police Department	2	67
Country Club Hills Police Department	2	18
Crestwood Police Department	2	40
Creve Coeur Police Department	2	73
Des Peres Department of Public Safety	2	76
Edmundson Police Department	2	17
Ellisville Police Department	2	30
Eureka Police Department	2	21







	User Level	Radios
Ferguson Police Department	2	96
Flordell Hills Police Department	2	3
Florissant Police Department	2	128
Frontenac Police Department	2	31
Glendale Police Department	2	17
Hazelwood Police Department	2	110
Hillsdale Police Department	2	28
Jennings Jail	2	3
Kinloch Police Department	2	8
Kirkwood Police Department	2	78
Ladue Police Department	2	38
Lakeshire Police Department	2	9
Manchester Police Department	2	56
Maplewood Police Department	2	40
Maryland Heights Police Department	2	97
Moline Acres Police Department	2	22
Normandy Police Department	2	53
Northwoods Police Department	2	23
Olivette Police Department	2	33
Overland Police Department	2	65
Pagedale Police Department	2	28
Pine Lawn Police Department	2	33
Richmond Heights Police Department	2	59


	User Level	Radios
Riverview Police Department	2	16
Rock Hill Police Department	2	19
Saint Ann Police Department	2	65
Saint John Police Department	2	42
Saint Louis Community College - Police Department	2	17
Saint Louis County Police Department	1	1,290
Shrewsbury Police Department	2	26
Sunset Hills Police Department	2	36
Town & Country Police Department	2	47
University City Police Department	2	95
University of Missouri - Saint Louis - Police Department	2	28
Velda City Police Department	2	17
Vinitia Police Department	2	16
Warson Woods Police Department	2	11
Webster Groves Police Department	2	63
Wellston Police Department	2	27
Woodson Terrace Police Department	2	27





=Public Land (State/Federal)

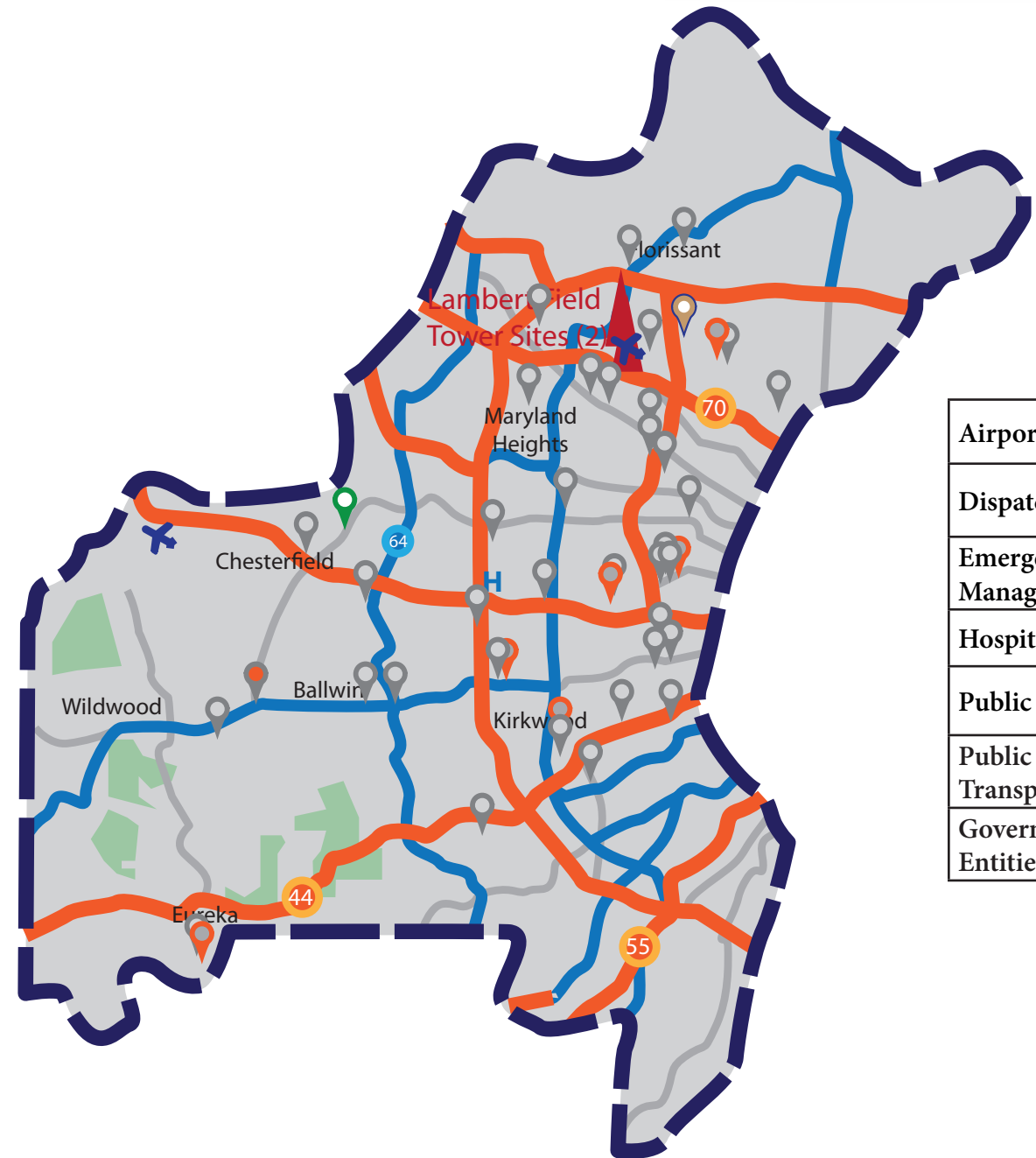
## Other Governmental Agencies

		User Level	Radios
Airports			
	Lambert-Saint Louis International Airport	1	787
	Spirit of Saint Louis Airport	2	
Dispatch			
	Central County Emergency 911	2	15
Emergency Management			
	Saint Louis County Emergency Management	2	66
Hospital			
	Mercy Hospital - Saint Louis	2	6
Public Health			
	Saint Louis County Department of Health	2	1
Public Works/Transportation			
	Ballwin Public Works	2	47
	Bel-Ridge Public Works	2	3
	Berkeley Public Works	2	41
	Brentwood Public Works	2	29
	Bridgeton Public Works	2	54

		User Level	Radios
	Chesterfield Public Works	2	117
	Clayton Public Works	2	52
	Crestwood Public Works	2	22
	Creve Coeur Public Works	2	33
	Des Peres City Public Works	2	15
	Ellisville Public Works	2	43
	Eureka Public Works	2	16
	Fenton Public Works	2	53
	Ferguson Public Works	2	47
	Florissant Public Works	2	78
	Frontenac Public Works	2	8
	Hazelwood Public Works	2	33
	Jennings Public Works	2	23
	Kirkwood Street Department	2	20
	Ladue Public Works	2	24
	Manchester Public Works	2	45
	Maplewood Public Works	2	26
	Maryland Heights Public Works	2	51
	MO Department of Transportation - Saint Louis	2	2
	Overland Public Works	2	37









		User Level	Radios
	Richmond Heights Public Works	2	29
	Saint Ann Public Works	2	41
	Saint John Public Works	2	25
	Saint Louis County Highway & Traffic	2	386
	Saint Louis County Parks & Recreation	2	25
	Saint Louis County Public Works	2	110
	Shrewsbury Public Works	2	17
	Town & Country Public Works	2	4
	University City Public Works	2	66
	Vinita Park Public Works	2	5
	Webster Groves Public Works	2	5
Governmental Entities			
	Clayton, City of	2	6
	Des Peres, City of	2	15
	Eureka, City of	2	10
	Ferguson, City of	2	1
	Kirkwood, City of	2	60
	Ladue, City of	2	3

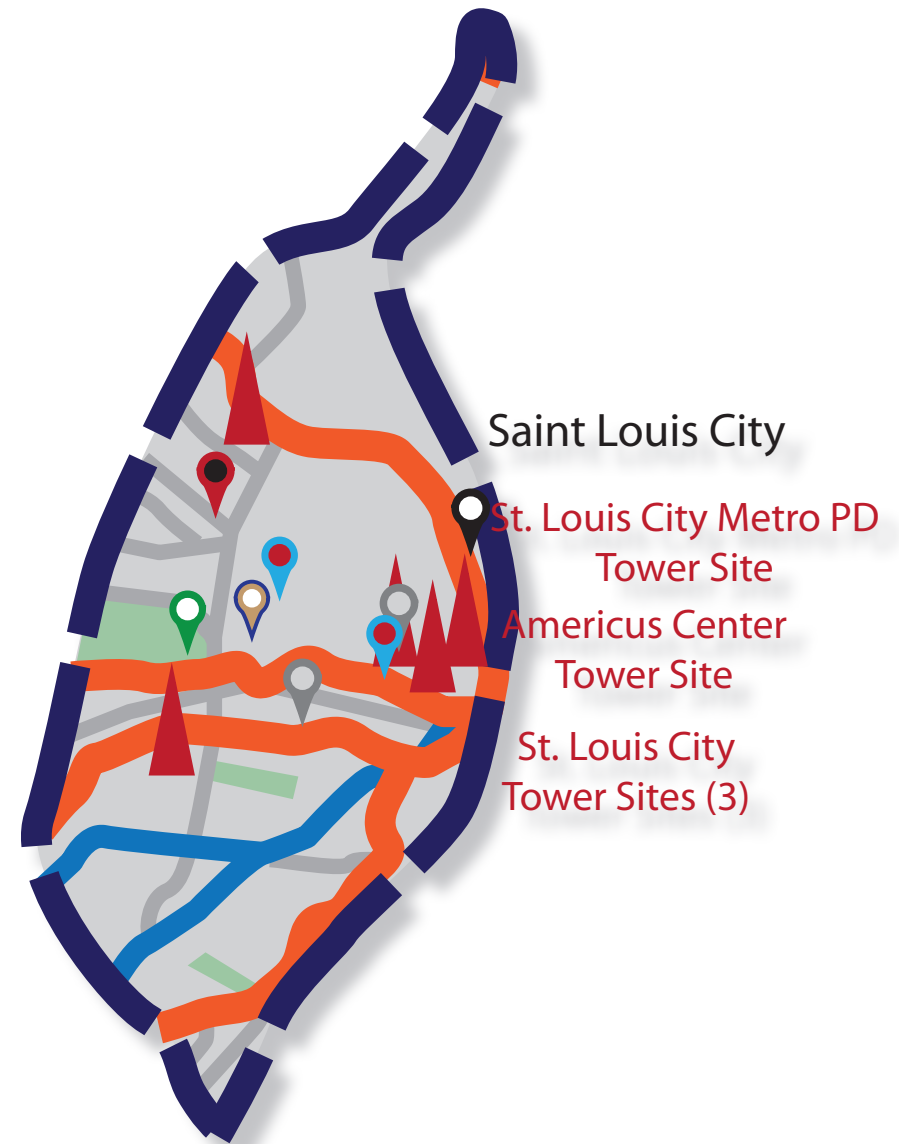




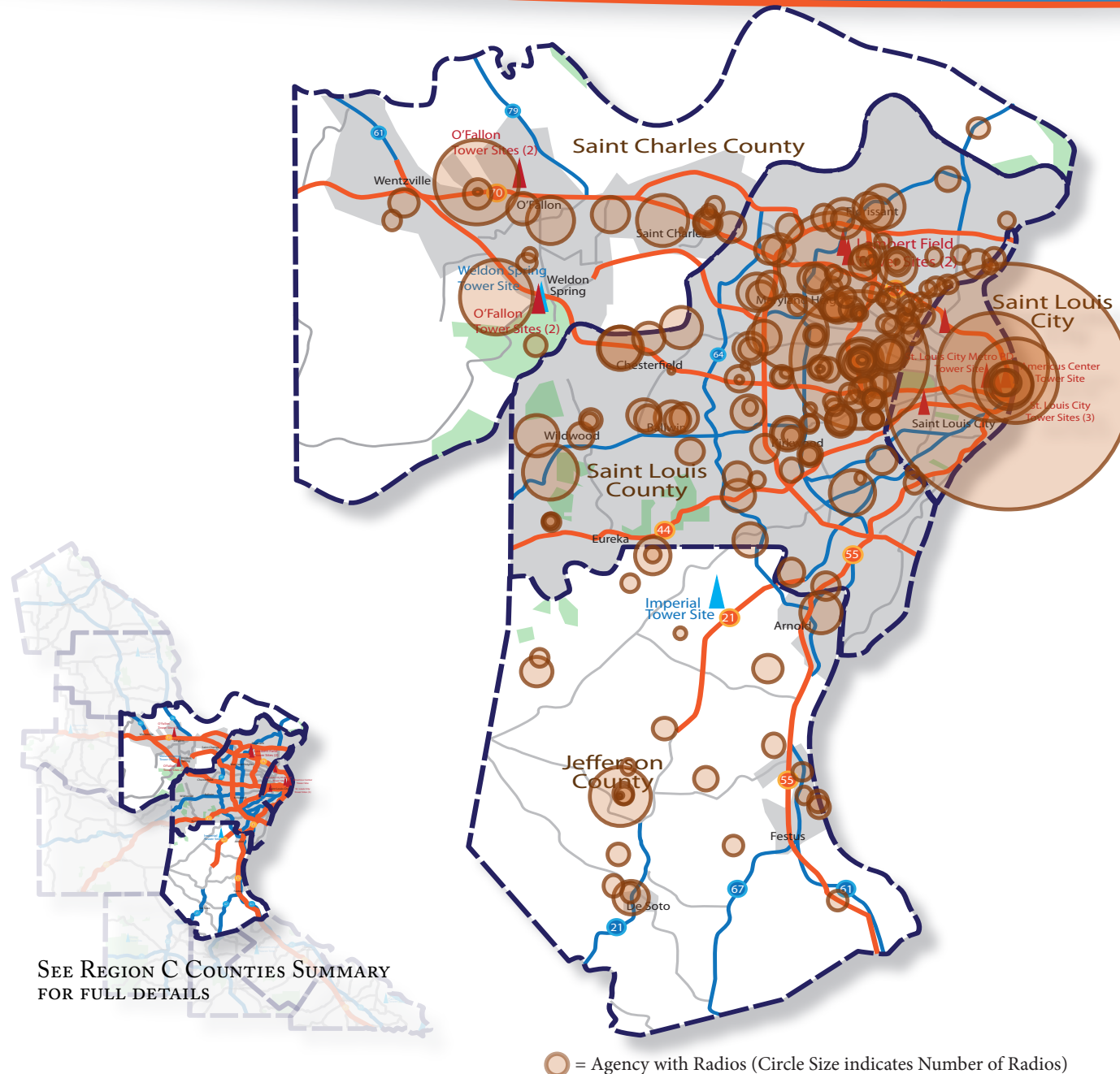
Airports	
Dispatch	
Emergency Management	
Hospital	
Public Health	
Public Works/ Transportation	
Governmental Entities	

=Public Land (State/Federal)

	User Level	Radios	Control Station
<b>Emergency Management</b>			
 Saint Louis City Emergency Management	1	48	
<b>Fire Department(s)</b>			
 Saint Louis City Fire Department	1	809	Yes
<b>Law Enforcement</b>			
 Saint Louis City Division of Corrections	1	147	
 Saint Louis Metro Police Department	1	4134	Yes
<b>Public Health</b>			
 Saint Louis City Department of Health	1	44	
<b>Sheriff</b>			
 Saint Louis City Sheriff	1	130	
<b>Other Governmental Entity</b>			
 America's Center Convention Complex	1	493	Yes
 Bi-State Metro	1	162	



# SAINT LOUIS METRO OVERVIEW MAP



SEE REGION C COUNTIES SUMMARY  
FOR FULL DETAILS

○ = Agency with Radios (Circle Size indicates Number of Radios)

[THIS PAGE IS INTENTIONALLY BLANK.]

A decorative graphic consisting of a chain of interconnected hexagons, outlined in blue. The chain is curved, starting from the bottom right, arching upwards and to the left, and then curving back down towards the bottom right. It crosses a horizontal band that is blue on top and orange on the bottom.

# FEDERAL AGENCIES SUMMARY

# FEDERAL AGENCIES

		User Level	Radios	Control Station
<b>Federal Law Enforcement</b>				
	US Drug Enforcement Administration	1	795	
	US Federal Bureau of Investigation - Saint Louis	1	376	
	US Alcohol, Tobacco and Firearms	1	369	
	US Marshals Service - Eastern District	1	92	
	US Marshals Service - Western District	1	70	
	US National Parks Service, Ozarks National Scenic Riverways	1	29	
	US Department of Agriculture, US Forest Service	1	29	
<b>Federal Agencies</b>				
	US Department of Homeland Security - Office of Emergency Communications	2	1	
	US Internal Revenue Service	2	160	
	US Army Corps of Engineers - Table Rock Lake	2	36	
	US Army Corps of Engineers - Clearwater Project	1	24	
	US Federal Emergency Management Agency - Region 7	2	9	