

DISCIPLINES







	AGENCIES	RADIOS	LEVEL 1	LEVEL 2	CONTROL STATIONS
Law Enforcement	23	154	10	13	14
- Campus Law Enforcement	0	0	0	0	0
- Municipal Law Enforcement	14	24	4	10	5
- County Sheriffs	9	130	6	3	9
Fire Departments	15	52	1	14	0
EMS Departments	4	15	1	3	0
Dispatch	2	2	0	2	2
Public Safety	0	0	0	0	0
Emergency Management	2	8	0	2	1
Hospitals	3	0	0	3	2
Public Health	8	0	0	8	7
State Agencies	1	-	1	0	0
Totals	58	226	13	45	26

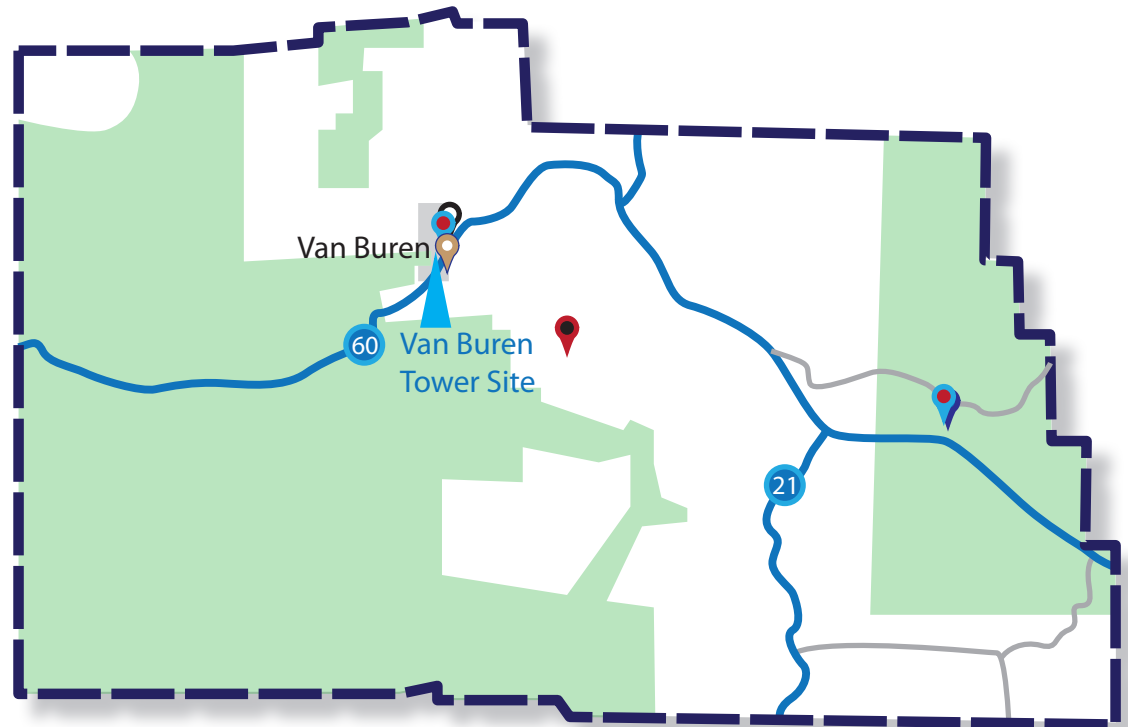
REGION G COUNTIES SUMMARY






REGION G COUNTIES





CARTER COUNTY





	User Level	Radios	Control Station
EMS Department(s)			
 East Carter County Ambulance	2	3	
Fire Department(s)			
 Van Buren Volunteer Fire Department	2	1	
Municipal Law Enforcement			
 Ellsinore Police Department	1	6	
 Van Buren Police Department	1	4	
Public Health			
 Carter County Health Department	2	1	Yes
Sheriff			
 Carter County Sheriff	1	12	Yes



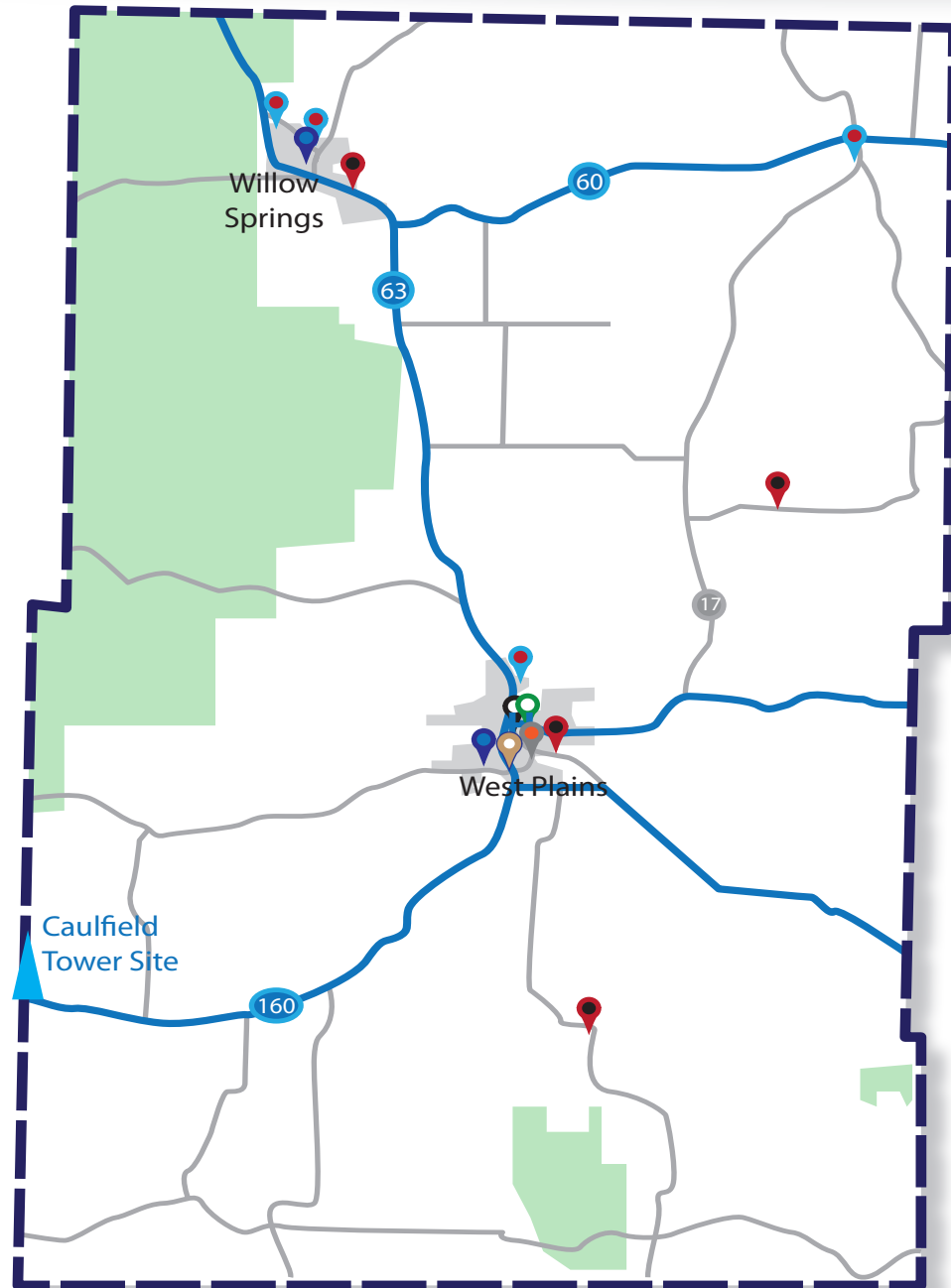


	User Level	Radios	Control Station
Fire Department(s)			
 Eastern Douglas County Volunteer Fire Department	2	1	
Municipal Law Enforcement			
 Ava Police Department	2	2	Yes
Sheriff			
 Douglas County Sheriff	2	4	Yes

	User Level	Radios	Control Station
Dispatch			
 Howell County 911	2	5	Yes
Emergency Management			
 Howell County Emergency Management	2	13	
EMS Department(s)			
	South Howell County Ambulance District	2	1
	Willow Springs Ambulance District	1	11
Fire Department(s)			
	Eleven Point Rural Fire Association	2	1
	Lanton Volunteer Fire Department	1	12
	Peace Valley-White Church Fire Department	2	3
	West Plains Fire & Rescue	2	22





	User Level	Radios	Control Station
Hospital			
 Ozark Medical Center	2	2	
Law Enforcement			
	Mountain View Police Department	2	4
	West Plains Police Department	2	1
	Willow Springs Police Department	2	6
	MO State Highway Patrol - Troop G	1	-
Public Health			
 Howell County Health Department	2	1	Yes
Sheriff			
 Howell County Sheriff	1	45	Yes





REGION G COUNTIES
HOWELL COUNTY (CONTINUED)

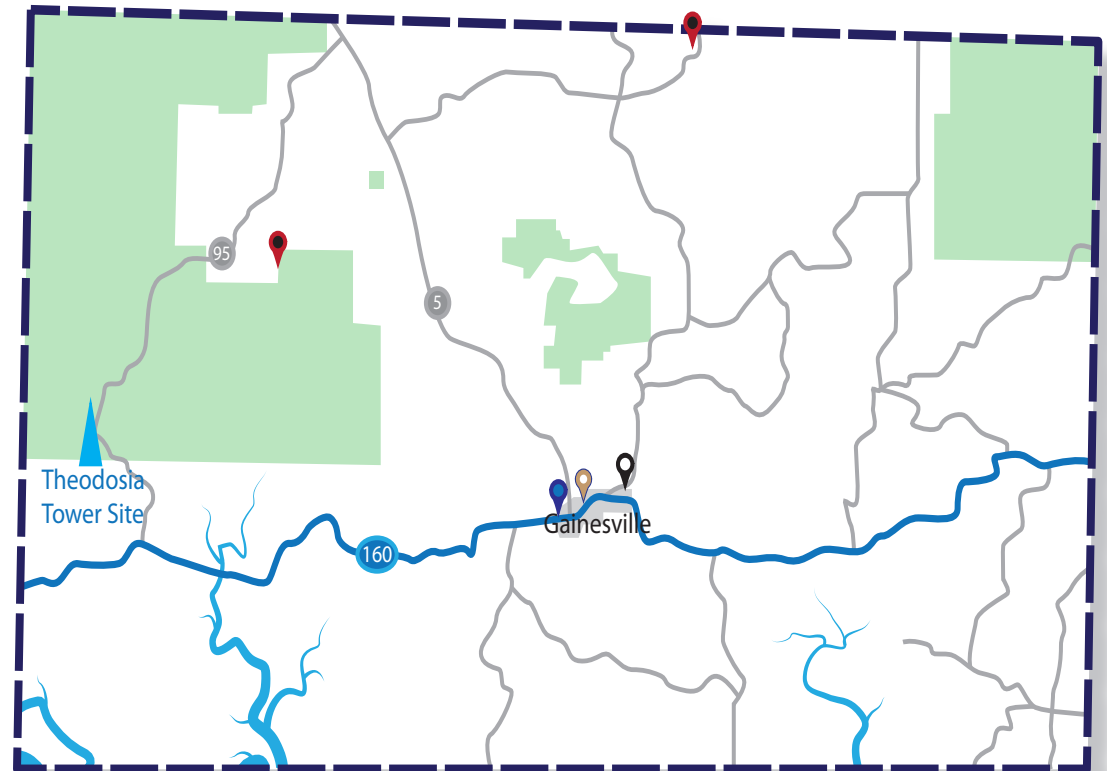


 =Public Land (State/Federal)



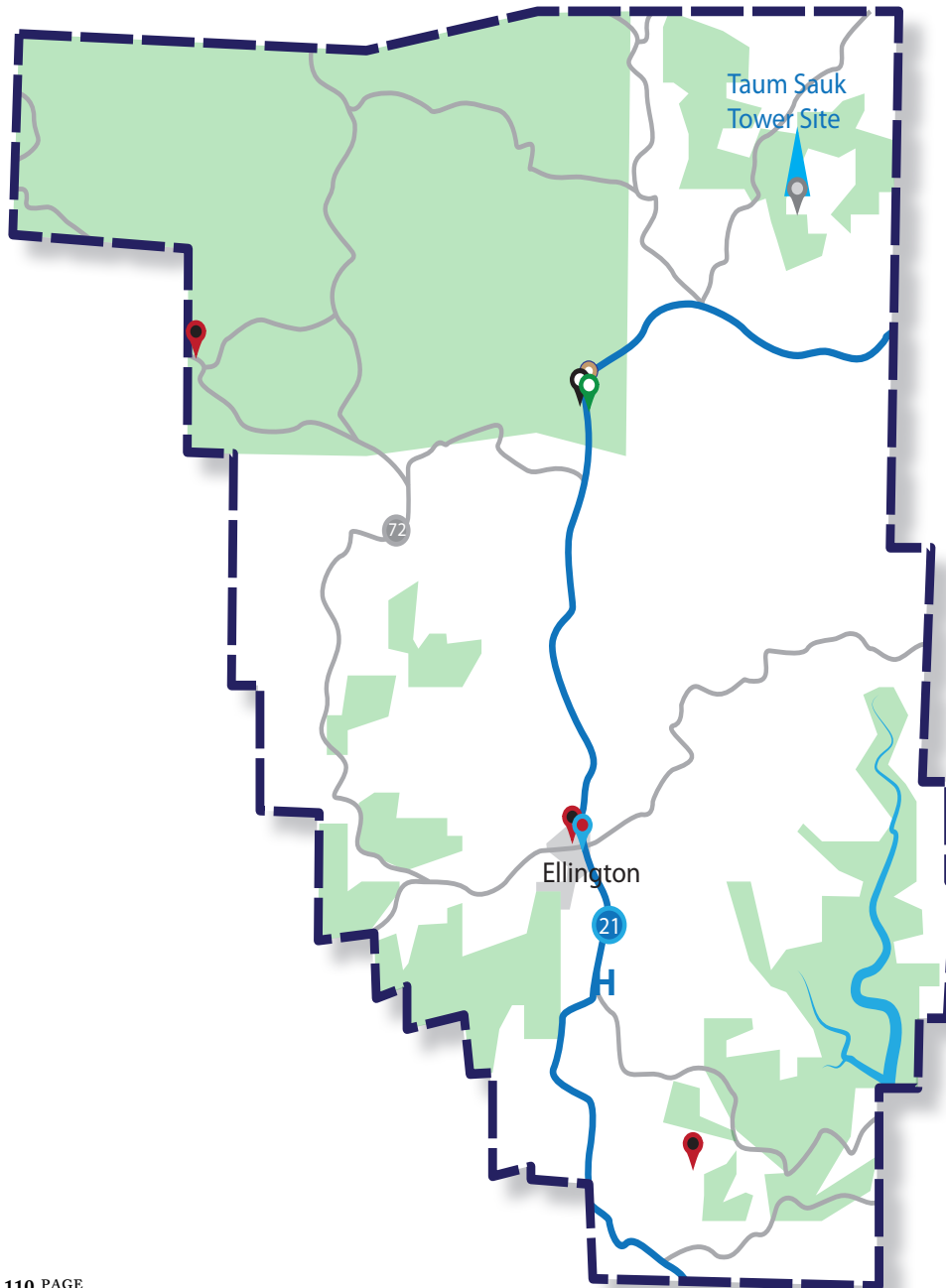
	User Level	Radios	Control Station
Fire Department(s)			
 Thayer Fire Department	2	3	
Municipal Law Enforcement			
 Alton Police Department	1	5	
Thayer Police Department	2	1	Yes
Public Health			
 Oregon County Health Department	2	1	Yes
Sheriff			
 Oregon County Sheriff	1	10	Yes

	User Level	Radios	Control Station
EMS Department(s)			
 Ozark County Ambulance	2	3	
Fire Department(s)			
 Brixley-Rockbridge Volunteer Fire Department	2	1	
Pontiac-Price Place Volunteer Fire Department	2	14	
Public Health			
 Ozark County Health Center	2	1	Yes
Sheriff			
 Ozark County Sheriff	2	1	Yes






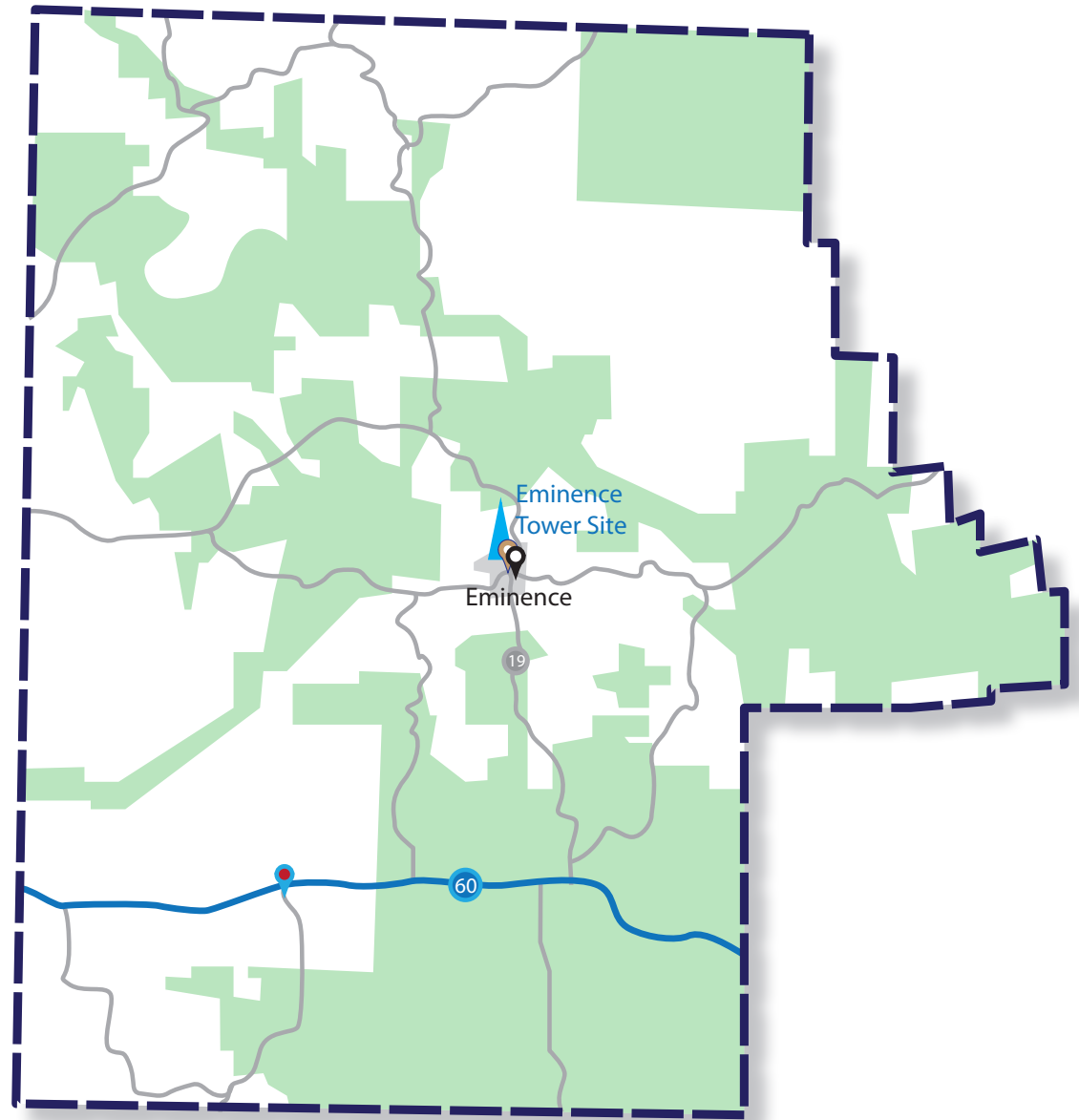
REGION G COUNTIES

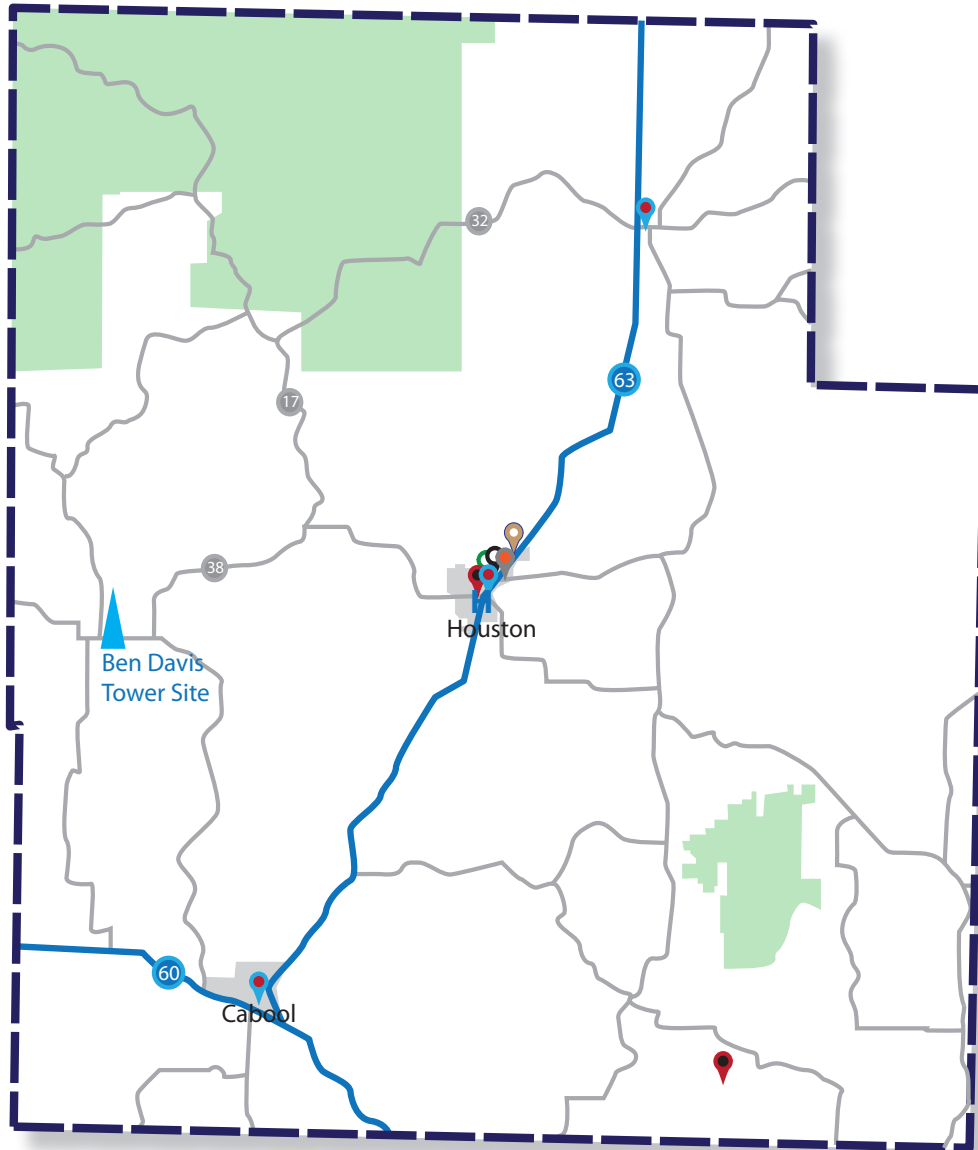
REYNOLDS COUNTY














		User Level	Radios	Control Station
Fire Department(s)				
	Bunker Volunteer Fire Department	2	2	
	Ellington Volunteer Fire Department	2	3	
	Garwood Fire Protection District	2	4	
Hospitals				
	Southeast Health Center for Reynolds County	2	2	Yes
Municipal Law Enforcement				
	Ellington Police Department	1	6	
Other Responder(s)				
	Ameren Missouri - Hyrdo	2	4	
Public Health				
	Reynolds County Health Center	2	1	Yes
Sheriff				
	Reynolds County Sheriff / 911	1	37	Yes

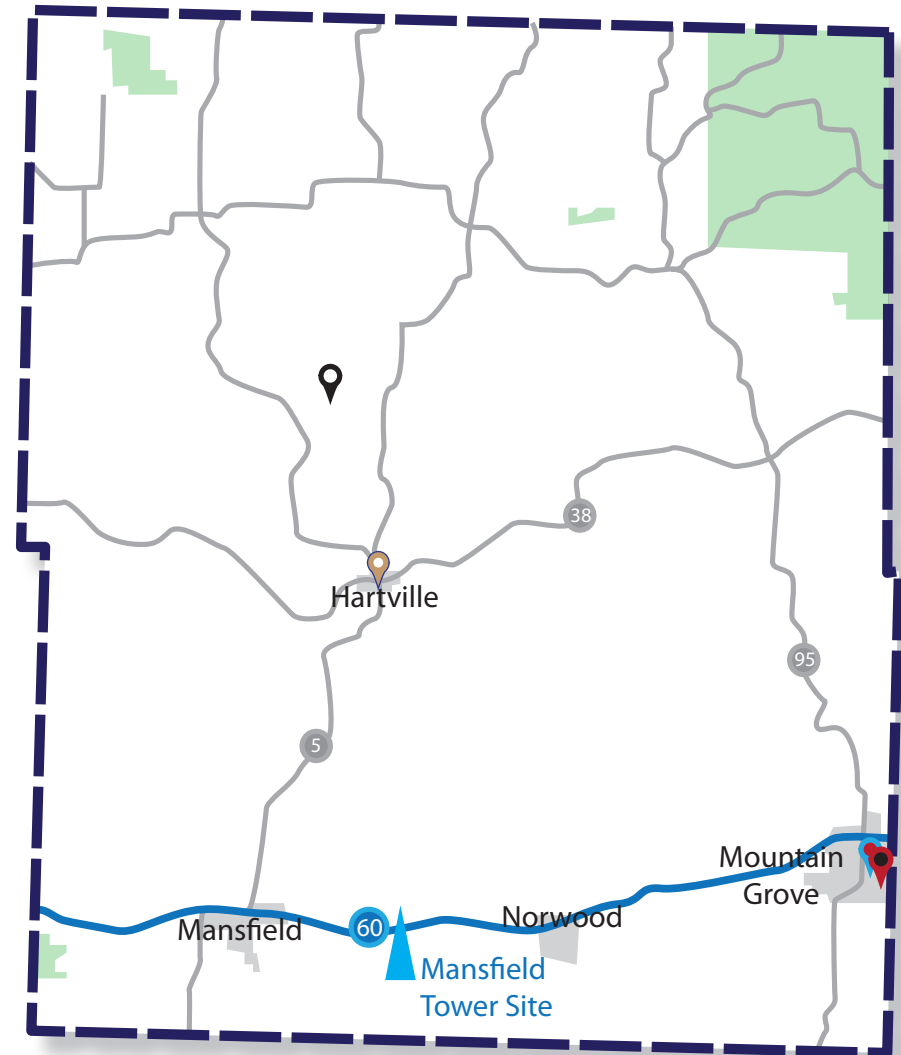
	User Level	Radios	Control Station
Municipal Law Enforcement			
 Birch Tree Police Department	2	2	
Public Health			
 Shannon County Health Center	2	1	
Sheriff			
 Shannon County Sheriff	2	1	Yes



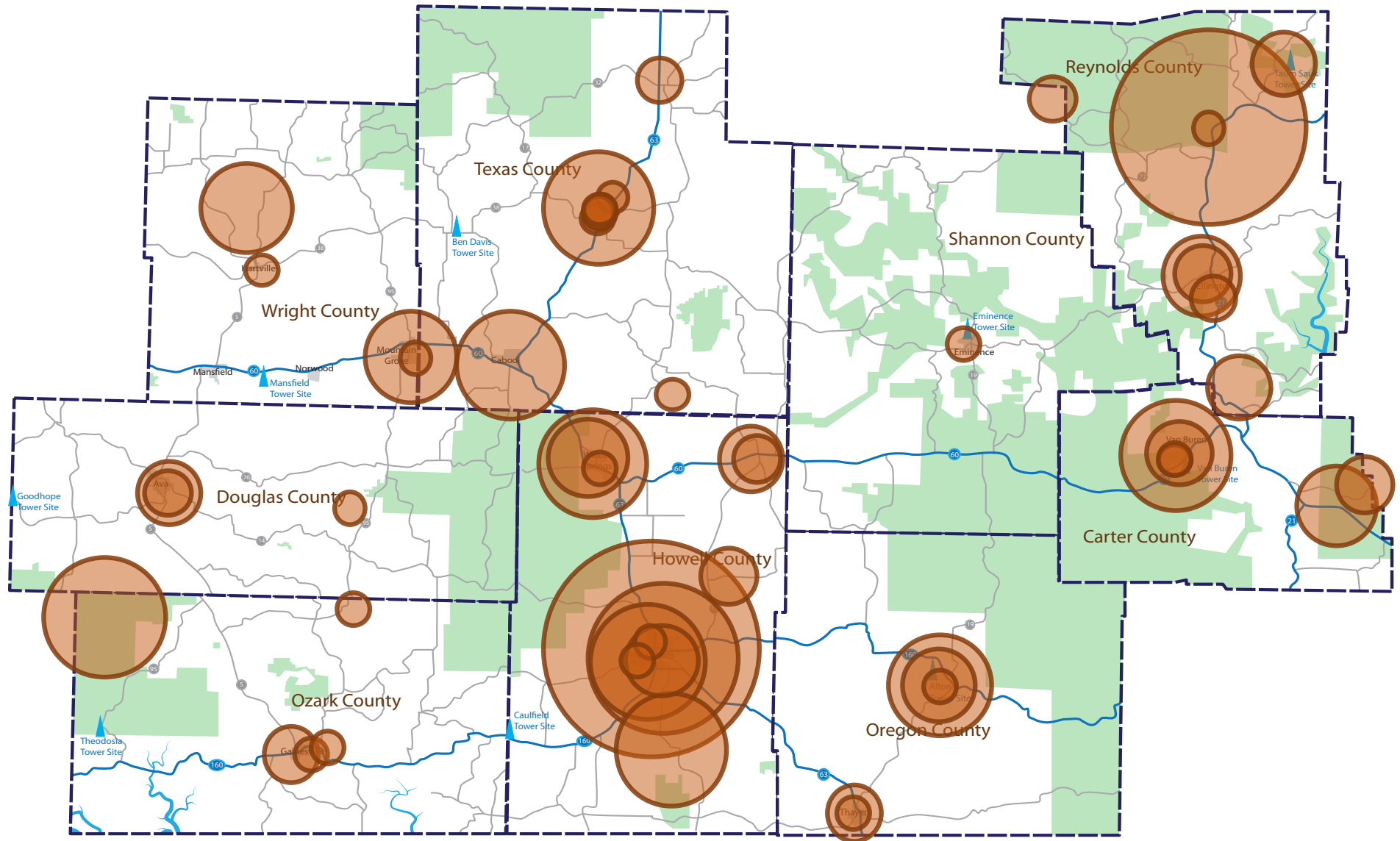


	User Level	Radios	Control Station
Dispatch			
 Wri-Tex 911	2	1	Yes
Emergency Management			
 Texas County Emergency Management	2	1	
Fire Department(s)			
 Clear Springs Volunteer Fire Department	2	1	
Houston City Fire Department	2	1	
Hospital			
 Texas County Memorial Hospital	2	1	
Municipal Law Enforcement			
 Cabool Police Department	2	11	Yes
Houston Police Department	2	1	
Licking Police Department	2	2	
Public Health			
 Texas County Health Department	2	1	Yes
Sheriff			
 Texas County Sheriff	1	12	Yes

	User Level	Radios	Control Station
Fire Department(s)			
 Mountain Grove Fire Department	2	1	
Municipal Law Enforcement			
 Mountain Grove Police Department	2	8	Yes
Public Health			
 Wright County Health Department	2	1	Yes
Sheriff			
 Wright County Sheriff	1	8	Yes



REGION G OVERVIEW MAP



○ = Agency with Radios (Circle Size indicates Number of Radios)

■ = Public Land (State/Federal)
 UPDATED: MARCH 5, 2015 3:15 PM