

## DISCIPLINES






	AGENCIES	RADIOS	LEVEL 1	LEVEL 2	CONTROL STATIONS
Law Enforcement	19	98	4	15	13
- Campus Law Enforcement	1	1	0	1	1
- Municipal Law Enforcement	7	32	1	6	4
- County Sheriffs	11	65	3	8	8
Fire Departments	6	53	1	5	1
EMS Departments	8	35	0	8	5
Dispatch	3	8	0	3	3
Public Safety	1	2	0	1	1
Emergency Management	4	12	0	4	1
Hospitals	6	11	0	6	5
Public Health	12	12	0	12	11
State Agencies	1	-	1	0	0
Totals	60	231	6	54	40

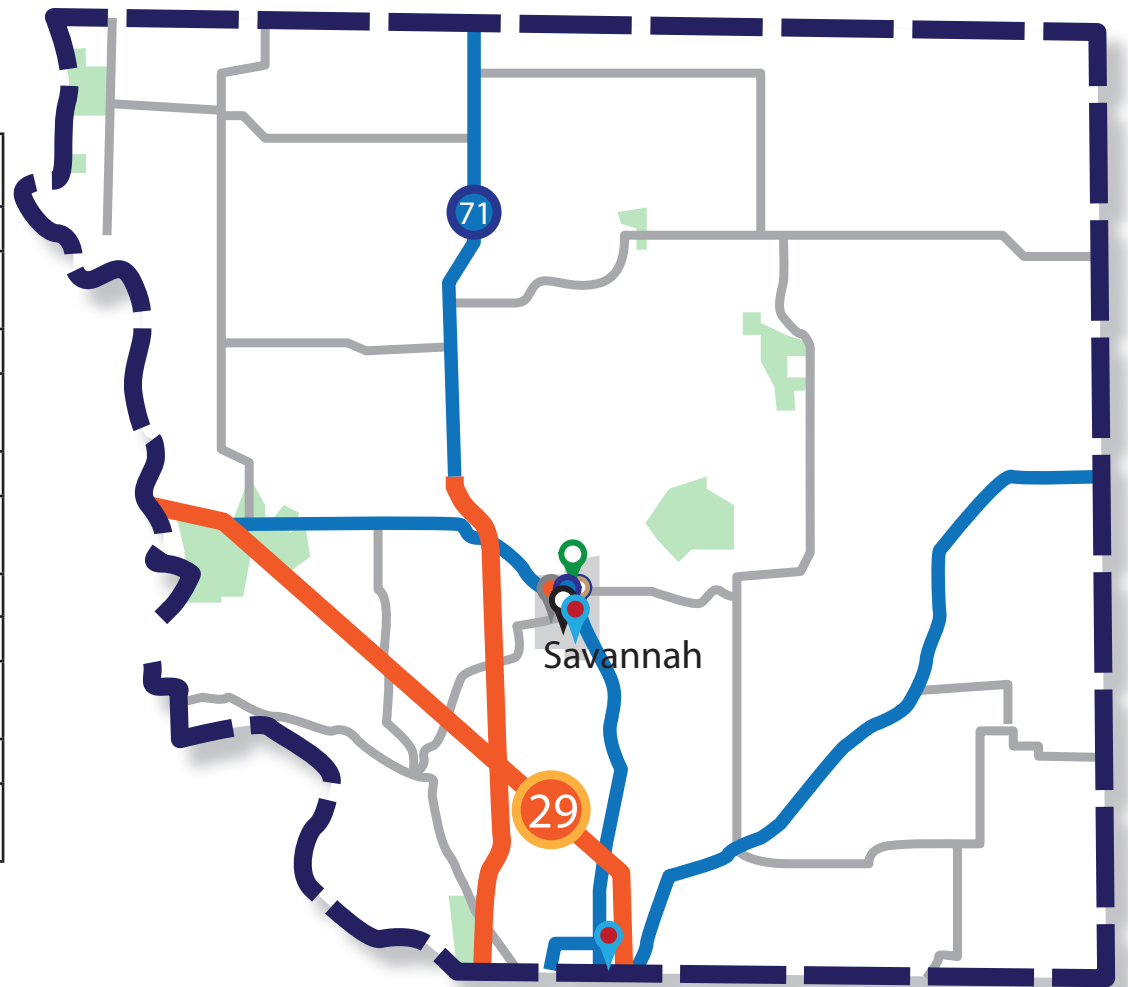
## REGION H COUNTIES SUMMARY

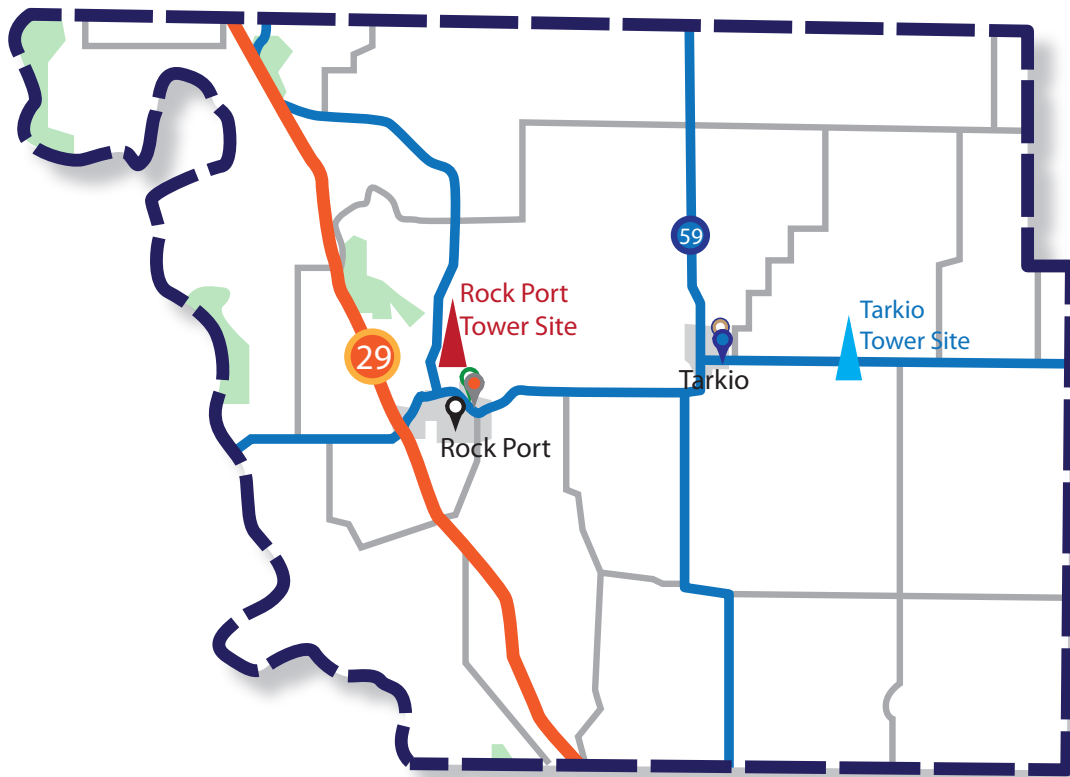







# REGION H COUNTIES






## ANDREW COUNTY

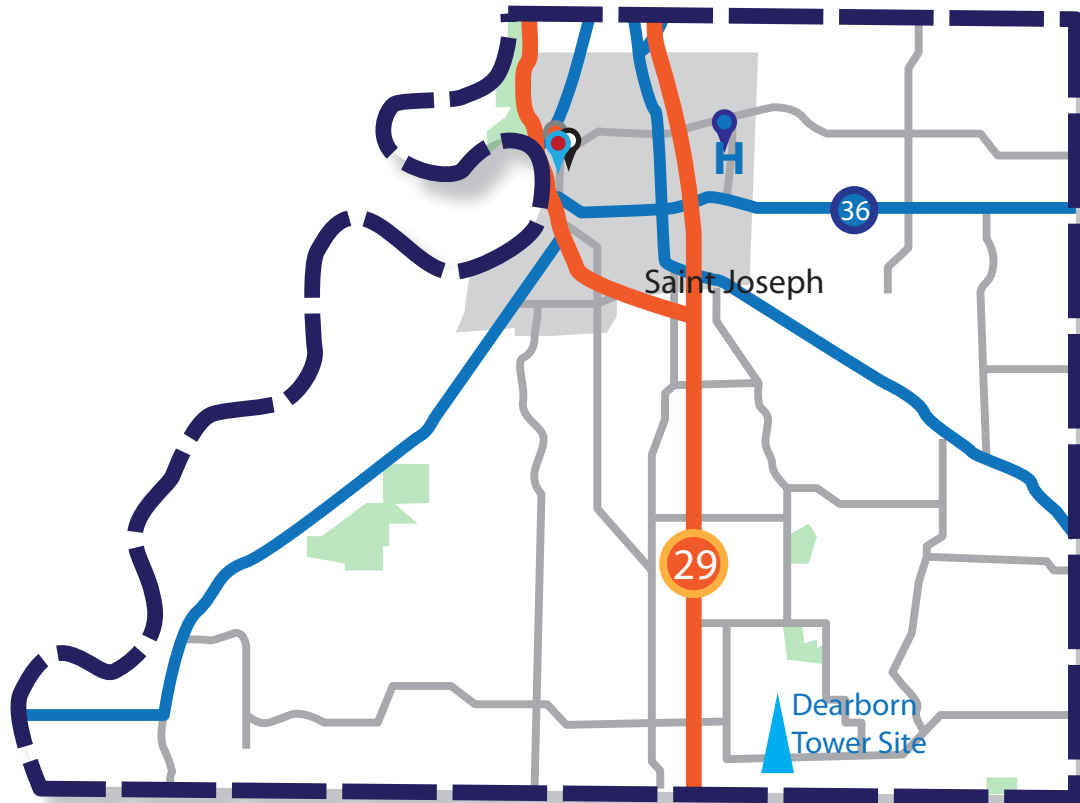
	User Level	Radios	Control Station
<b>Emergency Management</b>			
 Andrew County Emergency Management	2	2	
<b>EMS Department(s)</b>			
 Andrew County EMS	2	1	Yes
<b>Municipal Law Enforcement</b>			
 Country Club Village Police Department	2	1	
Savannah Police Department	2	1	
<b>Public Health</b>			
 Andrew County Health Department	2	1	Yes
<b>Sheriff</b>			
 Andrew County Sheriff / 911	2	4	Yes

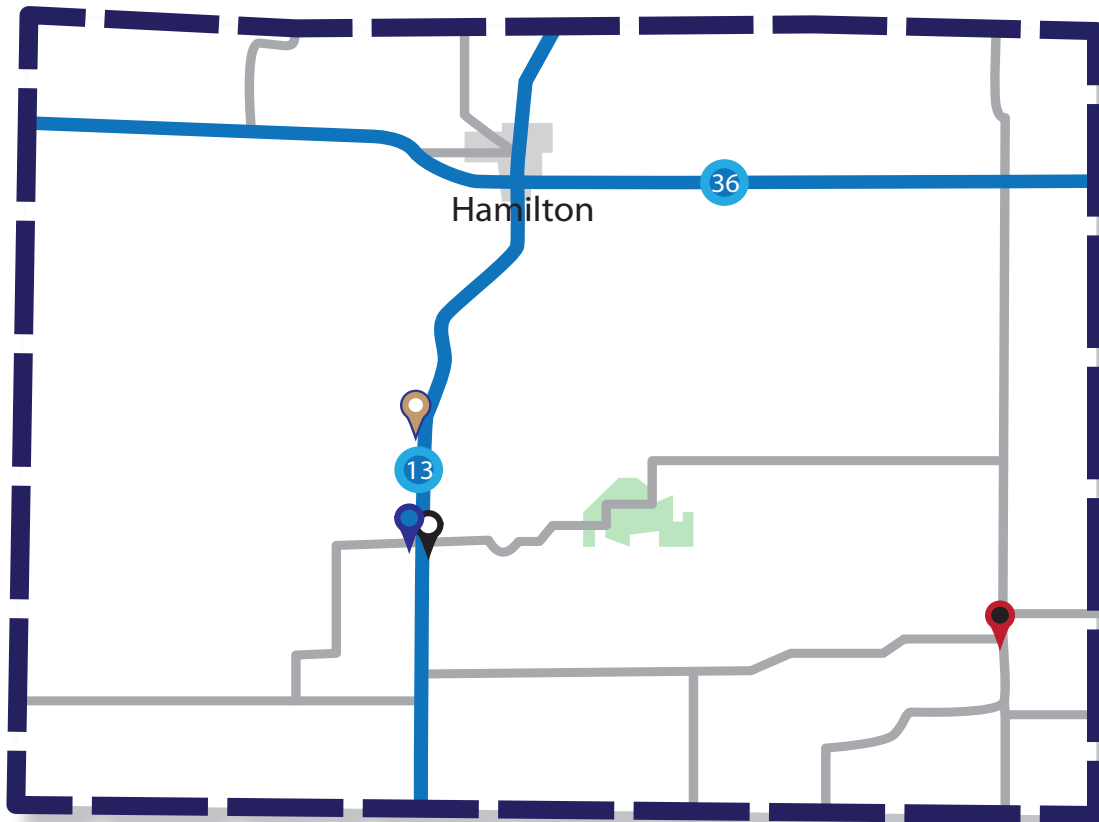








	User Level	Radios	Control Station
<b>Emergency Management</b>			
 Atchison County Emergency Management / 911	2	2	Yes
<b>EMS Department(s)</b>			
 Atchison-Holt Ambulance District	2	1	
<b>Hospital</b>			
 Fairfax Community Hospital	2	1	Yes
<b>Public Health</b>			
 Atchison County Health Department	2	1	Yes
<b>Sheriff</b>			
 Atchison County Sheriff	2	1	Yes

	User Level	Radios	Control Station
<b>EMS Department(s)</b>			
 Buchanan County EMS	2	1	Yes
<b>Hospital</b>			
 Heartland Regional Medical Center	2	3	
<b>Municipal Law Enforcement</b>			
 Saint Joseph Police Department/911	2	10	Yes
<b>Public Health</b>			
 Saint Joseph City Health Department	2	1	
<b>Sheriff</b>			
 Buchanan County Sheriff	2	5	












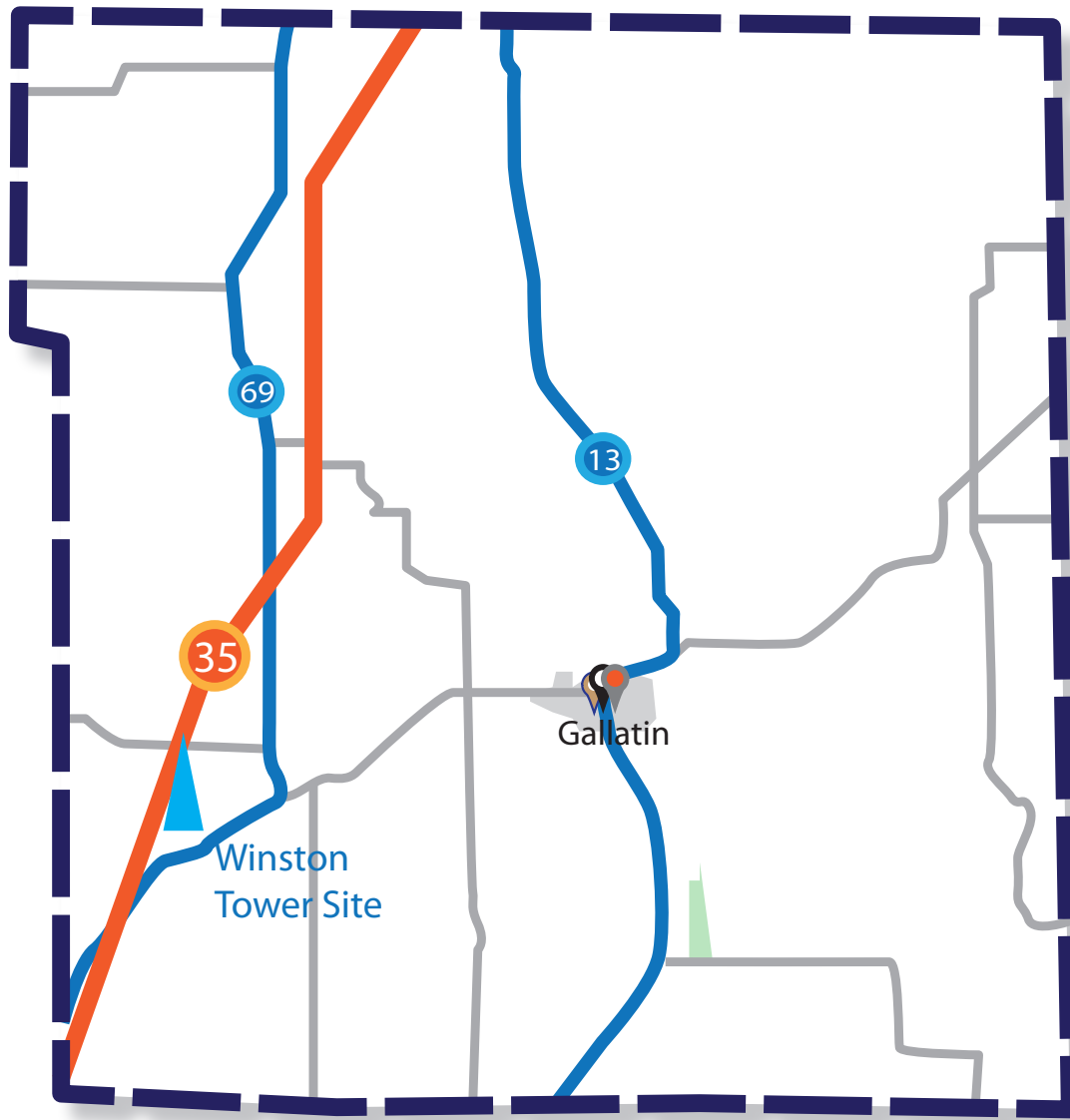
	User Level	Radios	Control Station
<b>EMS Department(s)</b>			
 Caldwell County Ambulance District	2	2	Yes
<b>Fire Department(s)</b>			
 Braymer Volunteer Fire Department	2	31	
<b>Public Health</b>			
 Caldwell County Health Department	2	1	Yes
<b>Sheriff</b>			
 Caldwell County Sheriff / 911	2	4	Yes




# REGION H COUNTIES


## CLINTON COUNTY

	User Level	Radios	Control Station	
Emergency Management				
	Clinton County Emergency Management	2	7	
EMS Department(s)				
	Cameron Ambulance District	2	8	Yes
	Tri-County Ambulance District	2	1	Yes
	Holt Fire Ambulance District	2	1	Yes
Fire Department(s)				
	Cameron Fire Department	2	10	
Hospitals				
	Cameron Regional Medical Center	2	1	Yes
Law Enforcement				
	Cameron Police Department	2	9	Yes
Public Health				
	Clinton County Health Department	2	1	
Sheriff				
	Clinton County Sheriff / 911	1	15	Yes



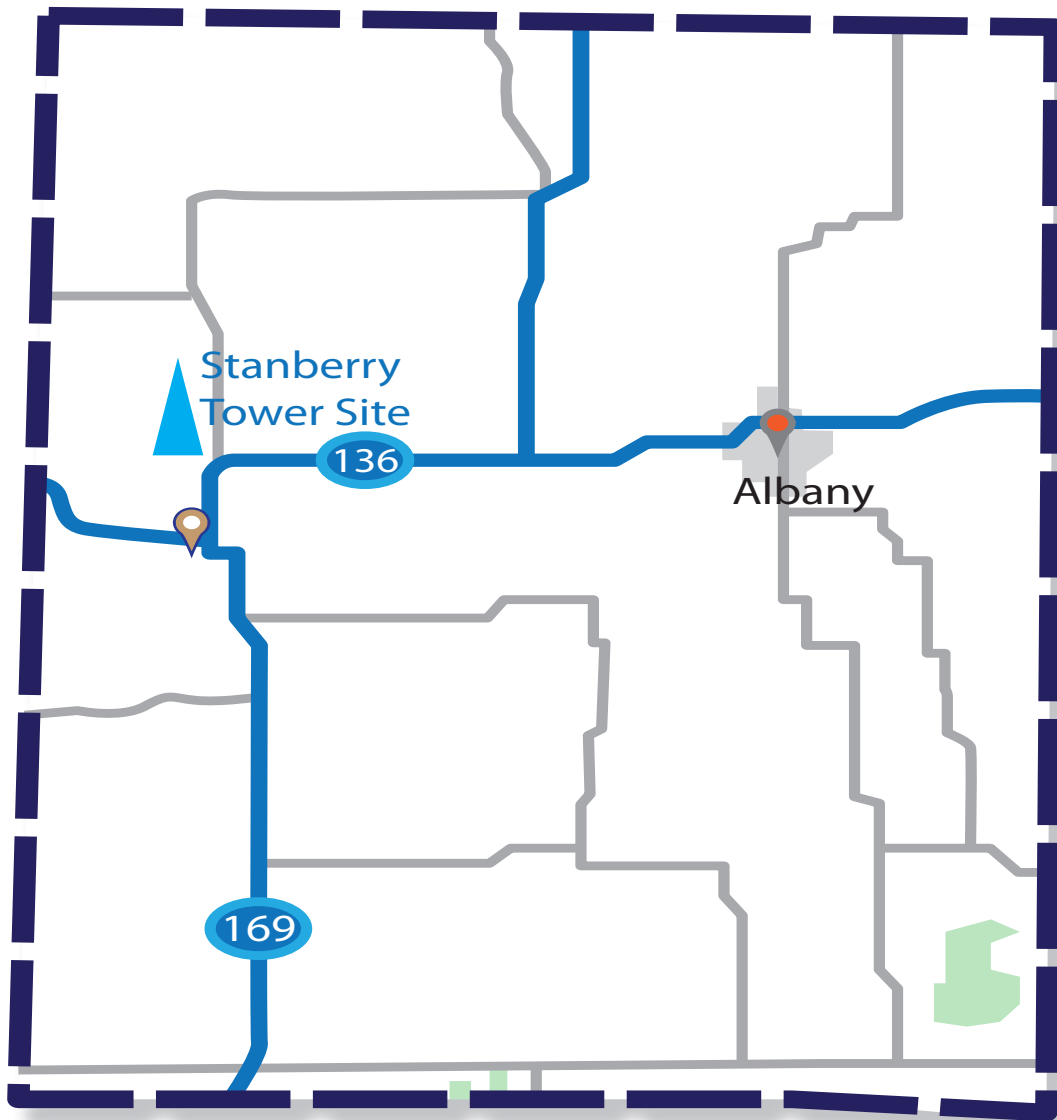





	User Level	Radios	Control Station
<b>Dispatch</b>			
 Daviess County Central 911	2	1	Yes
<b>Public Health</b>			
 Daviess County Health Department	2	1	Yes
<b>Sheriff</b>			
 Daviess County Sheriff	2	4	




	User Level	Radios	Control Station
Sheriff			
 DeKalb County Sheriff	2	3	Yes

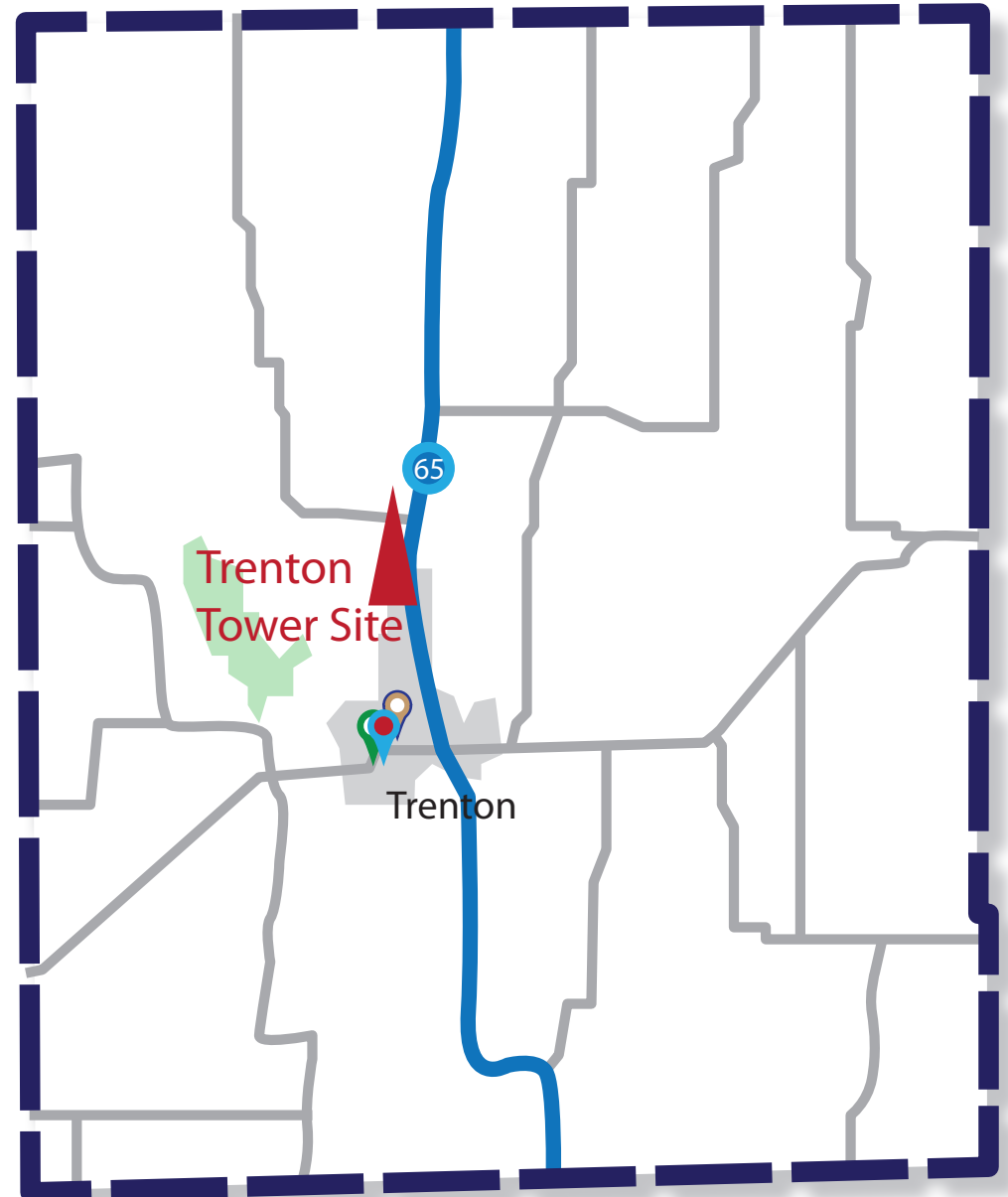




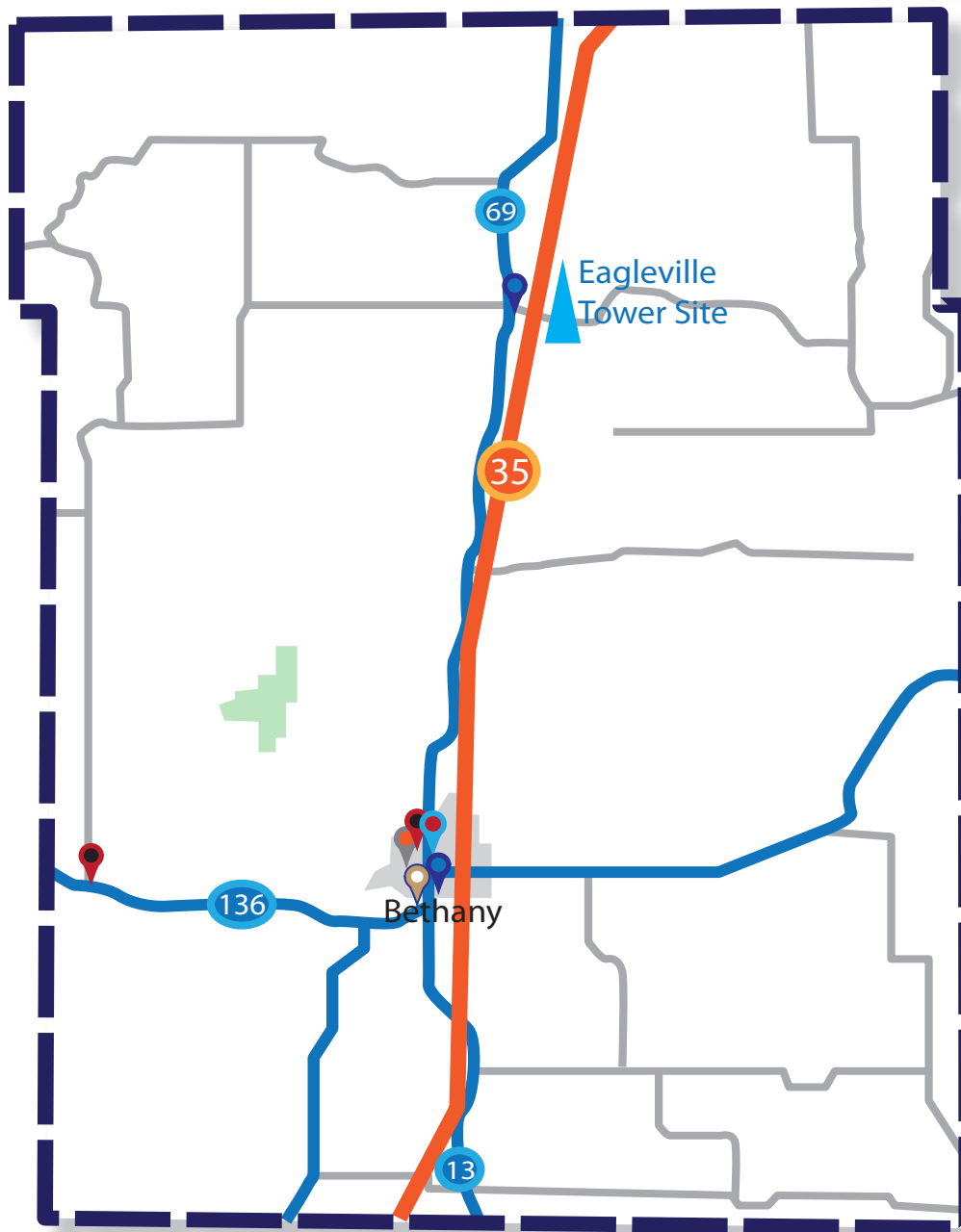


	User Level	Radios	Control Station
<b>Dispatch</b>			
 Gentry County 911	2	1	Yes
<b>Hospital</b>			
 Northwest Medical Center	2	1	
<b>Public Health</b>			
 Tri-County Health Department	2	1	Yes






	User Level	Radios	Control Station
<b>Emergency Management</b>			
 Grundy County Emergency Management	2	1	
<b>Municipal Law Enforcement</b>			
 Trenton Police Department	2	2	Yes
<b>Public Health</b>			
 Grundy County Health Department	2	1	Yes





 =Public Land (State/Federal)








=Public Land (State/Federal)


	User Level	Radios	Control Station
<b>Dispatch</b>			
 Harrison County 911	2	6	Yes
<b>EMS Department(s)</b>			
 North Harrison County Ambulance District	2	1	
NTA Ambulance District	2	20	
<b>Fire Department(s)</b>			
 Bethany Fire Department	2	1	
New Hampton Fire Department	2	1	
<b>Law Enforcement</b>			
 Bethany Police Department	2	1	
<b>Public Health</b>			
 Harrison County Health Department	2	1	Yes

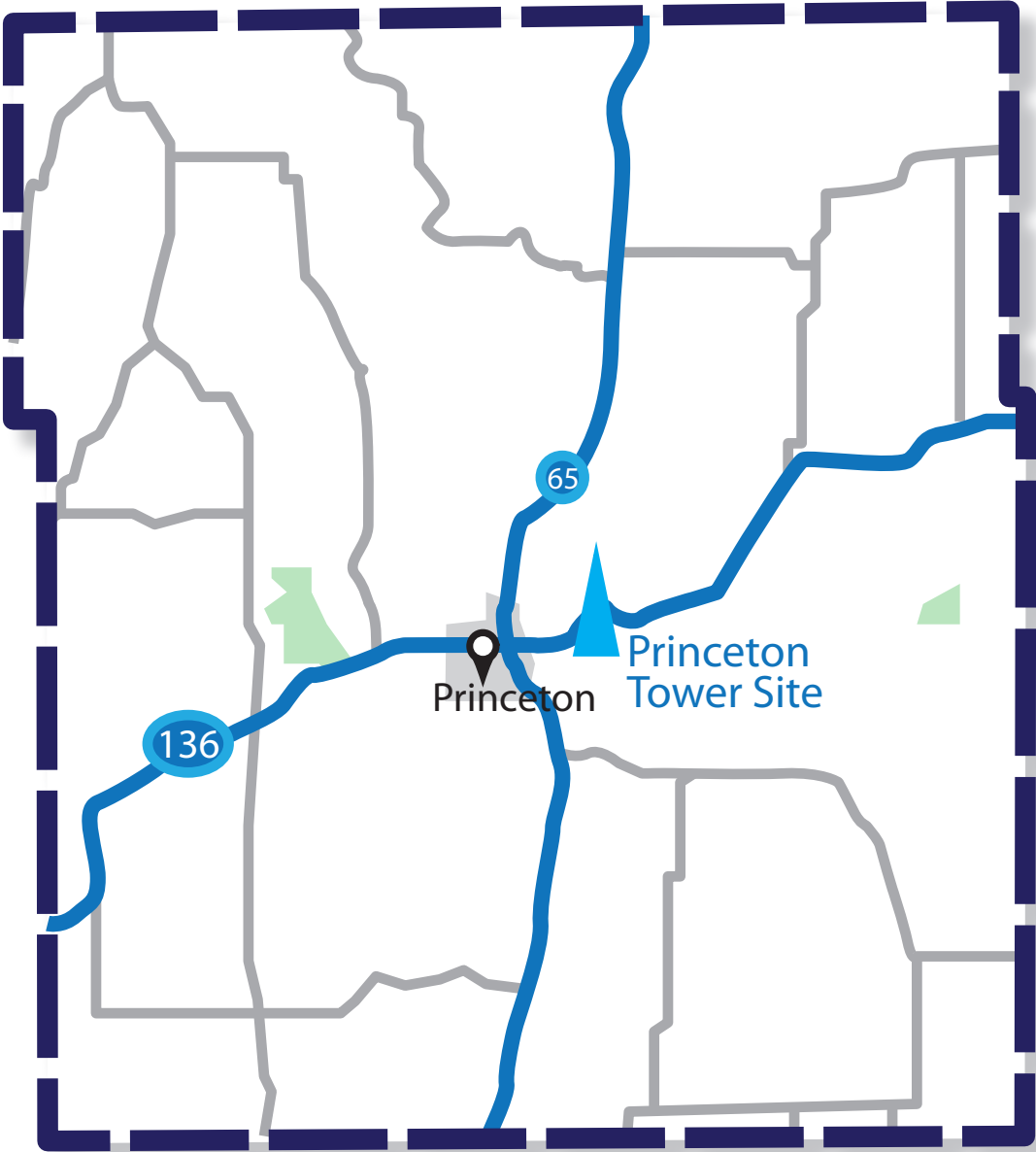
	User Level	Radios	Control Station
Public Health			
 Holt County Health Department	2	1	Yes
Sheriff			
 Holt County Sheriff	2	2	Yes





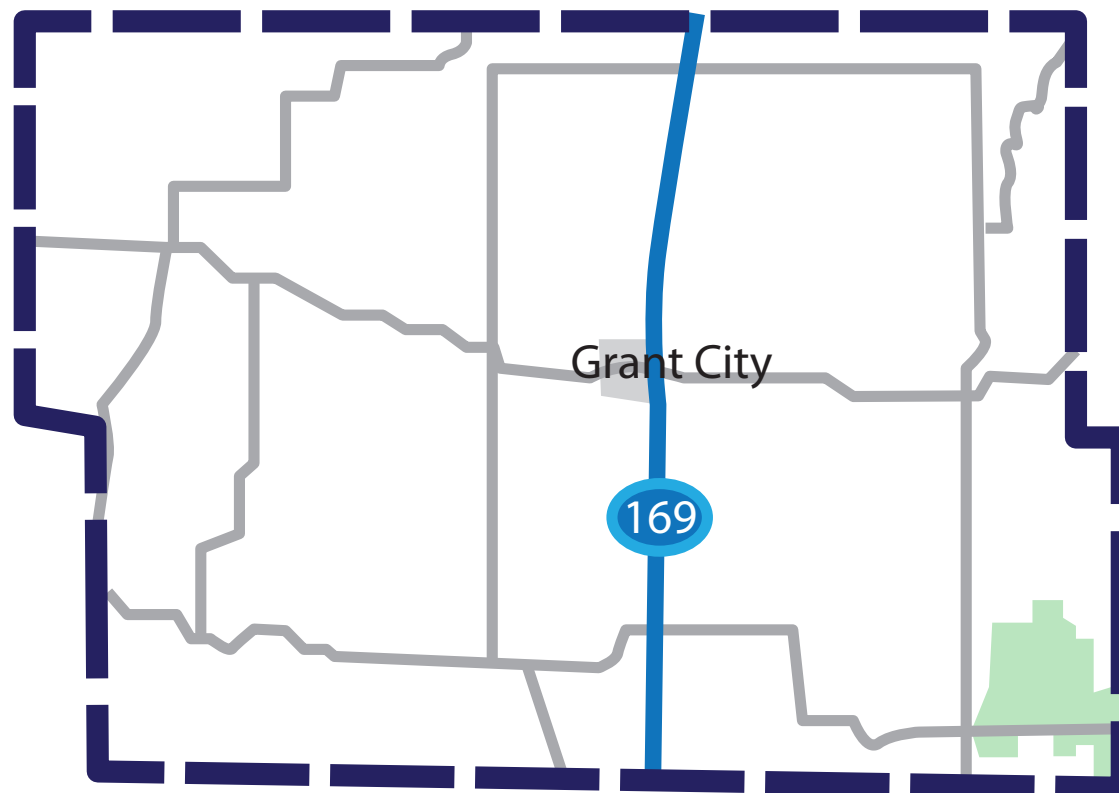
	User Level	Radios	Control Station
<b>Fire Department(s)</b>			
 Chillicothe Fire Department	1	9	
<b>Hospitals</b>			
 Hedrick Medical Center	2	1	
<b>Municipal Law Enforcement</b>			
 Chillicothe Police Department	1	8	Yes
<b>Public Health</b>			
 Livingston County Health Center	2	1	Yes
<b>Sheriff</b>			
 Livingston County Sheriff	1	13	Yes

	User Level	Radios	Control Station
Sheriff			
 Mercer County Sheriff	1	11	Yes



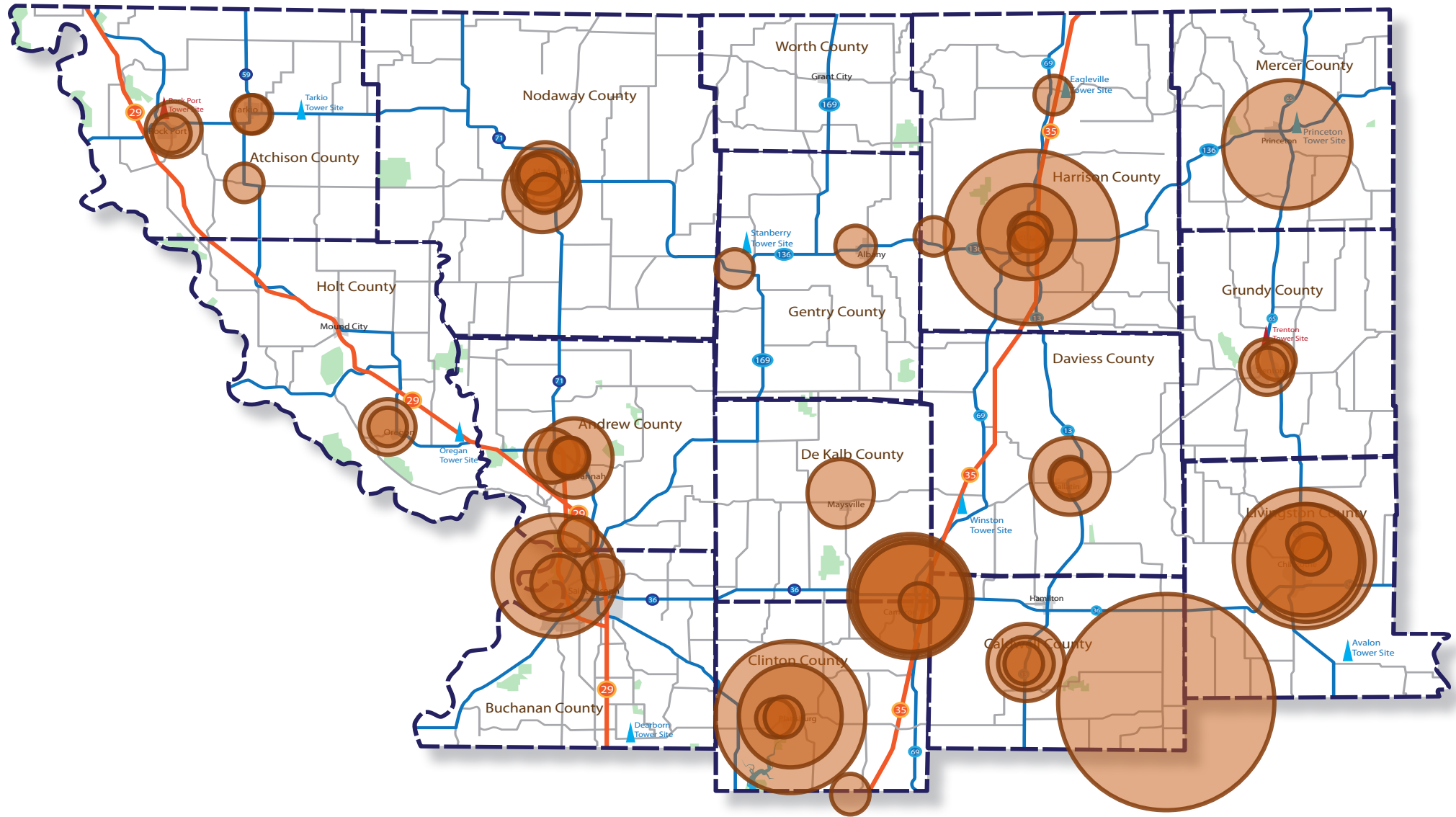


	User Level	Radios	Control Station
<b>Hospital</b>			
<b>H</b> Saint Francois Hospital & Health Services	2	4	Yes
<b>Campus Law Enforcement</b>			
<b>📍</b> Northwest Missouri State University - Police Department	2	1	Yes
<b>Public Health</b>			
<b>📍</b> Nodaway County Health Center	2	1	Yes
<b>Public Safety (Police/Fire)</b>			
<b>📍</b> Maryville Public Safety	2	2	Yes
<b>Sheriff</b>			
<b>📍</b> Nodaway County Sheriff	2	3	Yes





# REGION H OVERVIEW MAP



○ = Agency with Radios (Circle Size indicates Number of Radios)

[THIS PAGE IS INTENTIONALLY BLANK.]